

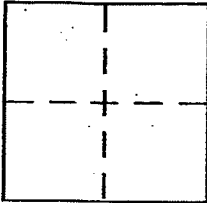
CORNER RECORD

Document Number A.P.N. 58-341-15

City of Tiburon

County of Marin, California

Brief Legal Description Parcel 1 Parcel Map 24 PM 16



CORNER TYPE

Government Corner Control
Meander Property
Rancho Other
Date of Survey _____

COORDINATES (Optional)

N. _____
E. _____
Zone _____ NAD27 NAD83
NAD83 Epoch _____
Elev. _____
Vert. Datum: NGVD29 NAVD88
Meas. Units: Metric Imperial

Corner - Left as found Found and tagged Established Reestablished Rebuilt

Identification and type of corner found: Evidence used to identify or procedure used to establish or reestablish the corner:

Found standard street monuments on the centerline of Meadowhill Drive.


A description of the physical condition of the monument as found and as set or reset:

Set 3/4" iron pipe with plastic cap stamped "RCE 18221" at angle points along the southerly and easterly boundary as shown on Page 2.

SURVEYOR'S STATEMENT

This Corner Record was prepared by me or under my direction in conformance with the Land Surveyor's Act on JANUARY 24, 2002

Signed [Signature] P.L.S. or R.C.E. No. 18221




COUNTY SURVEYOR'S STATEMENT

This Corner Record was received JANUARY 28, 2002

and examined and filed JANUARY 30, 2002

Signed [Signature] P.L.S. or R.C.E. No. 7128

Title DEPUTY



County Surveyor's Comment _____