

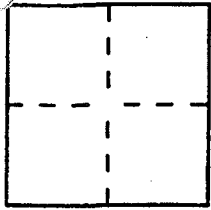
CORNER RECORD

Document Number APN 058-231-16

City of TIBURON

County of MARIN, California

Brief Legal Description LOT 53, "MAP OF MARINERO RES #1,..." 10/M/75



CORNER TYPE

Government Corner Control
 Meander Property
 Rancho Other
 Date of Survey _____

COORDINATES (Optional)

N. _____
 E. _____
 Zone _____ Datum _____
 Elev. _____

Corner — Left as found Found and tagged Established Reestablished Rebuilt

Identification and type of corner found: Evidence used to identify or procedure used to establish or reestablish the corner:

SEE PAGE 2


A description of the physical condition of the monument as found and as set or reset:

SEE PAGE 2

SURVEYOR'S STATEMENT

This Corner Record was prepared by me or under my direction in conformance with the Land Surveyors' Act on APRIL 11 2000 ¹⁹.


Signed [Signature] L.S. or R.C.E. Number PLS 6784



COUNTY SURVEYOR'S STATEMENT

This Corner Record was received 4-13-2000 ¹⁹ and examined and filed 4-17-2000 ¹⁹.

Signed [Signature] Title DEPUTY



County Surveyor's Comment _____