



JERRICO ASSOCIATES

SUITE 27  
77 MARK DRIVE  
SAN RAFAEL, CA 94903

7048

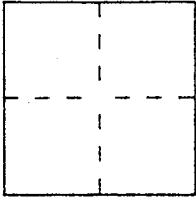
# CORNER RECORD

Document Number 58-222-14

City of Tiburon

County of Marin, California

Brief Legal Description Ptn. lot 30 map of Marinero Residence No.1 10 RM 75



### CORNER TYPE

Government Corner  Control   
 Meander  Property   
 Rancho  Other   
 Date of Survey 10-05-93

### COORDINATES (Optional)

N. \_\_\_\_\_  
 E. \_\_\_\_\_  
 Zone \_\_\_\_\_ Datum \_\_\_\_\_  
 Elev. \_\_\_\_\_

Corner — Left as found  Found and tagged  Established  Reestablished  Rebuilt

Identification and type of corner found: Evidence used to identify or procedure used to establish or reestablish the corner:  
Based on centerline monuments on Vistazo West fronting lot 32/34

A description of the physical condition of the monument as found and as set or reset: \_\_\_\_\_


**(A)** Found previously set hub and tag LS 3887.

**(B)** Set hub and tag LS 3887.

### SURVEYOR'S STATEMENT

This Corner Record was prepared by me or under my direction in conformance with the Land Surveyors' Act on October 5 1993.


Signed [Signature] L.S. or R.C.E. Number LS 3887



### COUNTY SURVEYOR'S STATEMENT

This Corner Record was received 10-14 1993 and examined and filed 10-15 1993.

Signed [Signature] Title DCS



County Surveyor's Comment \_\_\_\_\_