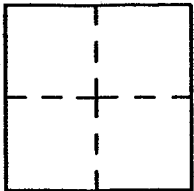


CORNER RECORD

Document number A.P.N. 058-201-26

City of TIBURON County of MARIN, California

Brief Legal Description LOT 16 AS SHOWN UPON "MAP OF TARA HILL",
10 R.M. 102, MARIN COUNTY RECORDS



CORNER TYPE

Government Corner Control
Meander Property
Rancho Other
Date of Survey _____

COORDINATES

N. _____
E. _____
Zone _____ Datum _____
Elev. _____

Corner-- Left as found found and tagged Established Reestablished Rebuilt


Identification and type of corner found: Evidence used to identify or procedure used to establish or reestablish the corner:
UTILIZED STREET CENTERLINE MONUMENTS AS SHOWN UPON 10 R.M. 102 AS A BASIS OF
BEARINGS TO MONUMENT PROPERTY CORNERS OF LOT 16 AS SHOWN UPON SAID MAP.

A description of the physical condition of the monument as found and as set or reset.
STREET CENTERLINE MONUMENTS MEASURED PER 10 R.M. 102, AND 3/4" IRON PIPES,
S. 3971, WERE FOUND UNDISTURBED AT THE CORNER LOCATION SHOWN
ON THE ATTACHED DIAGRAM.

SURVEYOR'S STATEMENT

This Corner Record was prepared by me or under my direction in conformance with
the Land Surveyor's Act on May 25 2002.


Signed Stephen Flatland L.S. Number 7744



COUNTY SURVEYOR'S STATEMENT

This Corner Record was received June 3, 2003 and examined
and filed July 9, 2003

Signed Craig Tackabery Title County Surveyor



County Surveyor's Comment _____