



JERRICO ASSOCIATES

SUITE 27
77 MARK DRIVE
SAN RAFAEL, CA 94903

7564

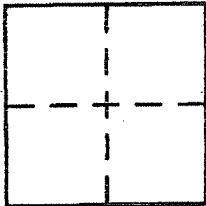
CORNER RECORD

Document Number 58-195-01

City of Tiburon

County of Marin, California

Brief Legal Description SOM et.al 90-63424 29 O.S. 84



CORNER TYPE

Government Corner Control
 Meander Property
 Rancho Other
 Date of Survey Oct. 12, 2005

COORDINATES (Optional)

N. _____
 E. _____
 Zone _____ NAD27 NAD83
 NAD83 Epoch _____
 Elev. _____
 Vert. Datum: NGVD29 NAVD88
 Meas. Units: Metric Imperial

Corner -- Left as found Found and tagged Established Reestablished Rebuilt


Identification and type of corner found: Evidence used to identify or procedure used to establish or reestablish the corner:
Standard street monuments on Marinero Circle for
Marinero Heights Condominiums 15 R.M. 56

A description of the physical condition of the monument as found and as set or reset: See map on back.

SURVEYOR'S STATEMENT

This Corner Record was prepared by me or under my direction in conformance with
 the Land Surveyor's Act on October 12, 2005

Signed [Signature] P.L.S or R.C.E. No. LS 3887



COUNTY SURVEYOR'S STATEMENT


This Corner Record was received NOVEMBER 22, 2006

and examined and filed NOVEMBER 27, 2006

Signed [Signature] P.L.S or R.C.E. No. 7128

Title COUNTY SURVEYOR

County Surveyor's Comment _____



Set line points along Boundary line between Som et al and Marinero Heights

Tiburon - Marin County - California

