

CORNER RECORD

AUG 31 1993

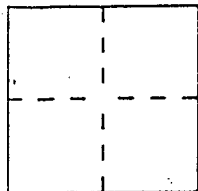
Document Number A.P.N. 58-132-31

City of Tiburon

Marin County Public Works

County of MARIN, California

Brief Legal Description Lot 17 & Portion Lot 18, Rolling Hills, Unit 2, 11 RM 16  
A.P.N. 58-132-31



CORNER TYPE

- Government Corner
- Meander
- Rancho
- Date of Survey \_\_\_\_\_
- Control
- Property
- Other

COORDINATES (Optional)

N. \_\_\_\_\_  
 E. \_\_\_\_\_  
 Zone \_\_\_\_\_ Datum \_\_\_\_\_  
 Elev. \_\_\_\_\_

Corner — Left as found  Found and tagged  Established  Reestablished  Rebuilt

Identification and type of corner found: Evidence used to identify or procedure used to establish or reestablish the corner:

Re-establish the easterly & the westerly lot lines of Lot 17  
of the map of Rolling Hills, Unit 2, 11 RM 16; said lines re-established  
from existing street monuments on Spring Lane as said monuments  
are depicted upon the map of Rolling Hills, 8 RM 11; said 8 RM 11 shares  
common subdivision line with lot 17 of this survey.


A description of the physical condition of the monument as found and as set or reset:

set 1/2" rebar with plastic cap affixed to top embossed with  
LS 5379

SURVEYOR'S STATEMENT

This Corner Record was prepared by me or under my direction in conformance with  
 the Land Surveyors' Act on AUGUST 23<sup>rd</sup> 19 93.

Signed Douglas J. Scanton L.S. or R.C.E. Number P.L.S. 5379  
RENEWAL 6-30-96




COUNTY SURVEYOR'S STATEMENT

This Corner Record was received AUGUST 26 19 93 and examined

and filed 9-1 19 93.

Signed R.D.F. Title DES



County Surveyor's Comment \_\_\_\_\_

Prepared by: DJ Scanton SURVEYING 845 OAK AVE. SUITE 208 NOVATO, CA 94945