

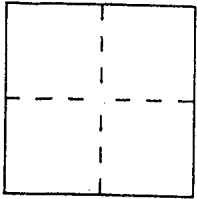
# CORNER RECORD

Document Number A.P. # 58-011-11

City of Tiburon

County of Marin, California

Brief Legal Description Parcel A, 6 Parcel Maps 95, Marin County



### CORNER TYPE

Government Corner  Control   
Meander  Property   
Rancho  Other   
Date of Survey \_\_\_\_\_

### COORDINATES (Optional)

N. \_\_\_\_\_  
E. \_\_\_\_\_  
Zone \_\_\_\_\_ Datum \_\_\_\_\_  
Elev. \_\_\_\_\_

Corner — Left as found  Found and tagged  Established  Reestablished  Rebuilt

Identification and type of corner found: Evidence used to identify or procedure used to establish or reestablish the corner:

Found Six Inch Concrete Monuments as shown on 6 PM 95 and reestablished the most easterly and most southerly corners of Parcel A.


A description of the physical condition of the monument as found and as set or reset:  
Set 3/4 Inch pipe tagged LS 5103

TIBURON, PARADISE DRIVE

### SURVEYOR'S STATEMENT

This Corner Record was prepared by me or under my direction in conformance with the Land Surveyors' Act on Oct. 19 92


Signed [Signature] L.S. or R.C.E. Number LS 5103 exp. 5-95



### COUNTY SURVEYOR'S STATEMENT

This Corner Record was received 1-5 19 93 and examined and filed 1-6 19 93.

Signed [Signature] Title DCS



County Surveyor's Comment \_\_\_\_\_