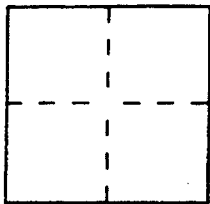


CORNER RECORD

Document Number APN 055-171-18City of TIBURONCounty of MARIN, CaliforniaBrief Legal Description PARCEL 1 OF THAT MAP BOOK 1 OF PARCEL MAPS/2

CORNER TYPE

Government Corner ☐ Control ☐
Meander ☐ Property ☒
Rancho ☐ Other ☐
Date of Survey _____

COORDINATES (Optional)

N. _____
E. _____
Zone _____ Datum _____
Elev. _____

Corner — Left as found ☐ Found and tagged ☐ Established ☒ Reestablished ☐ Rebuilt ☐

Identification and type of corner found: Evidence used to identify or procedure used to establish or reestablish the corner:

SEE PAGE 2


A description of the physical condition of the monument as found and as set or reset:

SEE PAGE 2

SURVEYOR'S STATEMENT

This Corner Record was prepared by me or under my direction in conformance with the Land Surveyors' Act on OCTOBER 12 2000.

Signed [Signature] L.S. or R.C.E. Number PLS 6784




COUNTY SURVEYOR'S STATEMENT

This Corner Record was received 11-6-2000 and examined

and filed 11-6-2000.

Signed [Signature] Title DEPUTY



County Surveyor's Comment _____