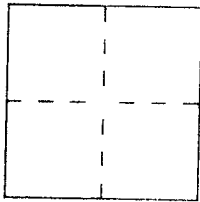


CORNER RECORD

Document Number A.P.# 55-102-09
 City of TIBURON County of MARIN, California

Brief Legal Description LOT 89, 8 RM 56



CORNER TYPE

Government Corner ☐ Control ☐
 Meander ☐ Property ☒
 Rancho ☐ Other ☐
 Date of Survey 3/11/98

COORDINATES (Optional)

N. _____
 E. _____
 Zone _____ Datum _____
 Elev. _____


Corner — Left as found ☐ Found and tagged ☐ Established ☒ Reestablished ☐ Rebuilt ☐

Identification and type of corner found: Evidence used to identify or procedure used to establish or reestablish the corner:
FOUND STANDARD WELL MONUMENTS, TAGGED RCE 5123,
AS SHOWN ON 8 RM 56. TIED REBAR AT E INTERSECTION
TENAYA & STEWART DRIVE FOUND AT UNMONUMENTED
RECORD POSITION, FITS WITHIN HUNDREDTHS.

A description of the physical condition of the monument as found and as set or reset:
SET 3/4" I.P. AND TAG AT NW CORNER LOT 88 AND AS
LINE POINT PER CLIENT REQUEST. ALSO SET 2"x2" HUB
LINE POINT.


SURVEYOR'S STATEMENT

This Corner Record was prepared by me or under my direction in conformance with
 the Land Surveyors' Act on MARCH 17, 1998.
 Signed [Signature] L.S. or R.C.E. Number PLS 5296



COUNTY SURVEYOR'S STATEMENT

This Corner Record was received MARCH 25, 1998 and examined
 and filed MARCH 26, 1998.
 Signed [Signature] Title DEPUTY



County Surveyor's Comment _____

