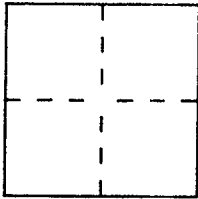


CORNER RECORD

Document Number APN 055-102-01
City of TIBURON County of MARIN, California

Brief Legal Description LOT 97, 8 RM 56



CORNER TYPE

Government Corner ☐ Control ☐
Meander ☐ Property ☒
Rancho ☐ Other ☐
Date of Survey _____

COORDINATES (Optional)

N. _____
E. _____
Zone _____ Datum _____
Elev. _____

Corner — Left as found ☐ Found and tagged ☐ Established ☒ Reestablished ☐ Rebuilt ☐

Identification and type of corner found: Evidence used to identify or procedure used to establish or reestablish the corner:

SET TWO REAR PROPERTY CORNER MONUMENTS AND LINE POINT
ON LOT 97 PER FOUND ORIGINAL SUBDIVISION STREET MONUMENT
AND RECORD DIMENSIONS PER 8 RM 56. CHECKED FOUND
STREET MONUMENT PER ADJOINING SUBDIVISION 12 RM 105.


A description of the physical condition of the monument as found and as set or reset:

SET LEAD PLUG W/ BRASS NAIL & TAG STAMPED "LS 6135 (SEE SKETCH)"
SET 1/2" REBAR W/ PLASTIC CAP STAMPED "LS 6135"
FOUND NAIL & TAG (UNREADABLE) SET IN CONCRETE W/ STANDARD STREET
MONUMENT CASING

SURVEYOR'S STATEMENT

This Corner Record was prepared by me or under my direction in conformance with
the Land Surveyors' Act on JULY 29 1998.


Signed Richard F. Alsop L.S. or R.C.E. Number 6135



COUNTY SURVEYOR'S STATEMENT

This Corner Record was received AUGUST 21 1998 and examined
and filed AUGUST 25 1998.

Signed Richard A. Carlsen Title DEPUTY



County Surveyor's Comment _____