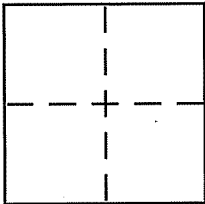


CORNER RECORD

Document Number _____

City of TIBURONCounty of MARIN, CaliforniaBrief Legal Description Lot #110, of Map "Little Reed Heights, Unit 4" APN 055-101-10

CORNER TYPE

Government Corner ☐ Control ☐
Meander ☐ Property ☒
Rancho ☐ Other ☐
Date of Survey 11/05/2008

COORDINATES (Optional)

N. _____
E. _____
Zone _____ NAD27 ☐ NAD83 ☐
NAD83 Epoch _____
Elev. _____
Vert. Datum: NGVD29 ☐ NAVD88 ☐
Meas. Units: Metric ☐ Imperial ☐

Corner - Left as found ☐ Found and tagged ☐ Established ☐ Reestablished ☒ Rebuilt ☐

Identification and type of corner found: Evidence used to identify or procedure used to establish or reestablish the corner:


FOUND STREET MONUMENTS PER BOOK 8 OF MAPS, PAGE 56. TURNED
RECORD ANGLES AND DISTANCES TO SET PROPERTY CORNERS @
BACK LINE, LOT #110.

A description of the physical condition of the monument as found and as set or reset:

SET 1/2" IRON PIPES, TAGGED LS7237

SURVEYOR'S STATEMENT


This Corner Record was prepared by me or under my direction in conformance with

the Land Surveyor's Act on JANUARY 9 2009Signed Michael E. Ford P.L.S. or R.C.E. No. 7237

COUNTY SURVEYOR'S STATEMENT

This Corner Record was received JANUARY 12, 2009and examined and filed FEBRUARY 12, 2009Signed [Signature] P.L.S. or R.C.E. No. 7128Title COUNTY SURVEYOR

County Surveyor's Comment _____





GRAPHIC SCALE



(IN FEET)
1 inch = 50 ft.

LEGEND

(R&M) RECORD & MEASURED

(C) CALCULATED

● STREET MONUMENTS

● FND 3/4" IRON PIPE AS NOTED

● FND BRASS TAG

○ SET 1/2" IRON PIPE LS7237

BASIS OF BEARINGS

N70°15'23" E BETWEEN FOUND CENTERLINE MONUMENTS
AS SHOWN ON "LITTLE REED HEIGHTS"—UNIT 4, FILED IN
BOOK 8 OF MAPS, PAGE 56, MARIN COUNTY RECORDS.

michael ford inc.
land surveying

8910 sonoma hwy suite 12b

po box 1243, kenwood, ca 95452

p 707.833.6468 - f 707.833.5744

www.michaelfordinc.com