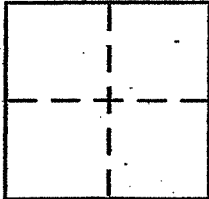


**CORNER RECORD**

Document Number AP 52-111-11  
County of Marin, California

City of Marin City

Brief Legal Description Lot 90 11 Rm 46



**CORNER TYPE**

Government Corner  Control   
Meander  Property   
Rancho  Other   
Date of Survey 5-11

**COORDINATES (Optional)**

N. \_\_\_\_\_  
E. \_\_\_\_\_  
Zone \_\_\_\_\_ NAD27  NAD83   
NAD83 Epoch \_\_\_\_\_  
Elev. \_\_\_\_\_  
Vert. Datum: NGVD29  NAVD88   
Meas. Units: Metric  Imperial

Corner - Left as found  Found and tagged  Established  Reestablished  Rebuilt

Identification and type of corner found: Evidence used to identify or procedure used to establish or reestablish the corner:

Retracement of 11 Rm 46

A description of the physical condition of the monument as found and as set or reset:


Set 1/2" Rebar 3/4 Cap LS 6344  
Set x in Concrete

**SURVEYOR'S STATEMENT**

This Corner Record was prepared by me or under my direction in conformance with

the Land Surveyor's Act on 6-15-11

Signed [Signature] P.L.S or R.C.E. No. PLS 6344



**COUNTY SURVEYOR'S STATEMENT**


This Corner Record was received 6-15-2011

and examined and filed JULY 13, 2011

Signed [Signature] P.L.S or R.C.E. No. 7128

Title COUNTY SURVEYOR

County Surveyor's Comment \_\_\_\_\_



BUCKELEW STREET  
R/W VARIES

Mon. Line  
N30°30'55"E

L=89.25'  
R=105.00'  
L=102.00'  
R=120.00'

LOT 91  
11 RM 46

AP 52-111-12

N37°56'37"W  
157.89'

LOT 90  
11 RM 46

AR 52-111-11

LOT 89  
11 RM 46

AP 52-111-09

S71°10'29"E  
170.06'

S48°50'30"W  
192.34'

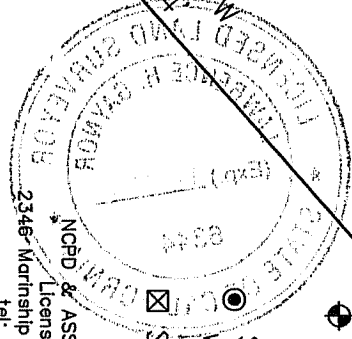
SCALE 1"=30'

LEGEND

Found monument  
per 1 RM 46

Set 1/2" rebar  
w/cap pls 6344

Set "X" IN CONCRETE



NCPD & ASSOC. Lawrence H. Gaynor  
Licensed Land Surveyors  
2346 Marinship Way Ste 101, Sausalito, Ca  
tel: (415)-289-0822