

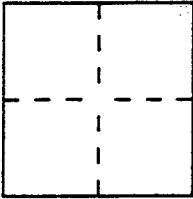
# CORNER RECORD

Document Number 2488 OR. 429

City of Unincorporated

County of MARIN, California

Brief Legal Description A.P.N. 52-100-13 & 11 O.S. 91



### CORNER TYPE

Government Corner  Control   
 Meander  Property   
 Rancho  Other   
 Date of Survey 03/17/95

### COORDINATES (Optional)

N. \_\_\_\_\_  
 E. \_\_\_\_\_  
 Zone \_\_\_\_\_ Datum \_\_\_\_\_  
 Elev. \_\_\_\_\_

Corner — Left as found  Found and tagged  Established  Reestablished  Rebuilt


Identification and type of corner found: Evidence used to identify or procedure used to establish or reestablish the corner:  
Set 3/4" iron pipe with tag "RCE 18221" on a northeasterly corner of parcel as said parcel described in P.N. 2488 OR 429 and as shown on 11 O.S. 91. (See "Exhibit A" on back of this sheet)

A description of the physical condition of the monument as found and as set or reset: \_\_\_\_\_

### SURVEYOR'S STATEMENT

This Corner Record was prepared by me or under my direction in conformance with the Land Surveyors' Act on AUGUST 14 19 95


Signed [Signature] L.S. or (R.C.E.) Number 18221



### COUNTY SURVEYOR'S STATEMENT

This Corner Record was received 8-17 19 95 and examined and filed 8-17 19 95.

Signed [Signature] Title DES



County Surveyor's Comment \_\_\_\_\_