



**JERRICO ASSOCIATES**  
 SUITE 27  
 77 MARK DRIVE  
 SAN RAFAEL, CA 94903

A.P. # 51-044-01 6768  
 see 6658

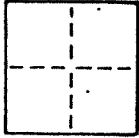
**CORNER RECORD**

1/6

COUNTY OF Marin T. \_\_\_\_\_ R. \_\_\_\_\_ MERIDIAN \_\_\_\_\_ CALIFORNIA

CORNER TYPE: GOVT. CORNER  MEANDER  RANCHO  CONTROL  OTHER

CORNER IDENTIFICATION — DATE OF VISIT \_\_\_\_\_ 19\_\_\_\_



CORNER — LEFT AS FOUND  FOUND AND TAGGED  REESTABLISHED OBLITERATED CORNER  REBUILT

PHYSICAL DESCRIPTION OF CORNER FOUND; EVIDENCE AND METHOD USED TO IDENTIFY OR REESTABLISH

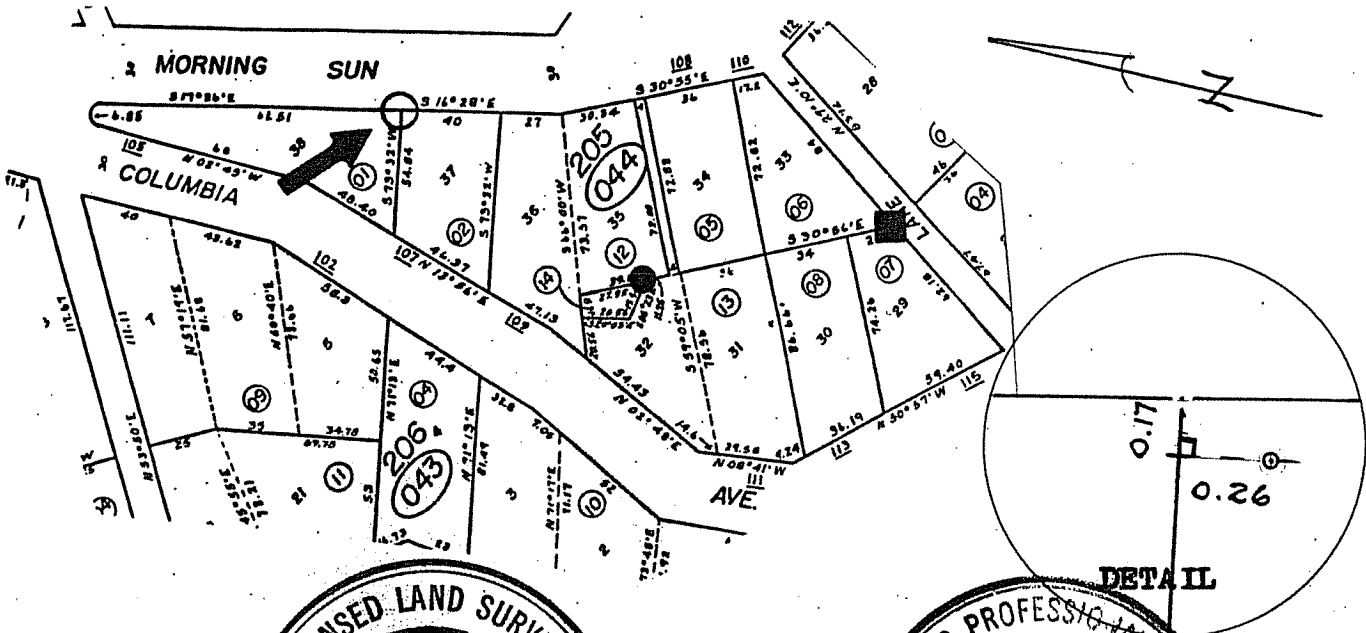
Found hub L.S. 2897 @ S'yly cor. Lot 33 and 1/2" rebar w/ I.P. guard @ fc. angle pt. of Lot 35, Block 205, Marin Terrace, Sub. No. 2 Marin Heights, 4 R.M. 44

PHYSICAL DESCRIPTION OF MONUMENTS REBUILT OR PERPETUATED

see detail. Found 3/8" re-bar w/ ribbon, accepted as corner.


CALIFORNIA COORDINATE SYSTEM ORDER: FIRST  SECOND  THIRD   
 STATIONS USED: NGS (USC & GS)  STATE  COUNTY  OTHER  STATION \_\_\_\_\_ STATION \_\_\_\_\_  
 ZONE \_\_\_\_\_ ELEVATION \_\_\_\_\_ NORTHINGS (Y) \_\_\_\_\_ EASTINGS (X) \_\_\_\_\_

SKETCH: (Include reference tie or witness points, remarks and topo of area)



**SURVEYOR'S CERTIFICATE**  
 THIS CORNER RECORD WAS PREPARED BY ME OR UNDER MY DIRECTION IN CONFORMANCE WITH THE LAND SURVEYORS ACT ON August 29 1988


SIGNED: \_\_\_\_\_  
 L.S. or R.C.E. No. \_\_\_\_\_



THE CORNER RECORD WAS RECEIVED \_\_\_\_\_ 19\_\_\_\_ AND EXAMINED AND FILED \_\_\_\_\_

TITLE: Deputy Co. Surveyor

DOCUMENT NO. \_\_\_\_\_ STATEMENT ON BACK OF SHEET \_\_\_\_\_





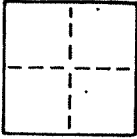
JERRICO ASSOCIATES  
 SUITE 27  
 77 MARK DRIVE  
 SAN RAFAEL, CA 94903

51-044-01 6768  
 see 6658

**CORNER RECORD**

2/6

COUNTY OF Marin T. \_\_\_\_\_ R. \_\_\_\_\_ MERIDIAN \_\_\_\_\_ CALIFORNIA  
 CORNER TYPE: GOVT. CORNER  MEANDER  RANCHO  CONTROL  OTHER   
 CORNER IDENTIFICATION — DATE OF VISIT \_\_\_\_\_ 19\_\_\_\_



CORNER — LEFT AS FOUND  FOUND AND TAGGED  REESTABLISHED OBLITERATED CORNER  REBUILT

PHYSICAL DESCRIPTION OF CORNER FOUND; EVIDENCE AND METHOD USED TO IDENTIFY OR REESTABLISH

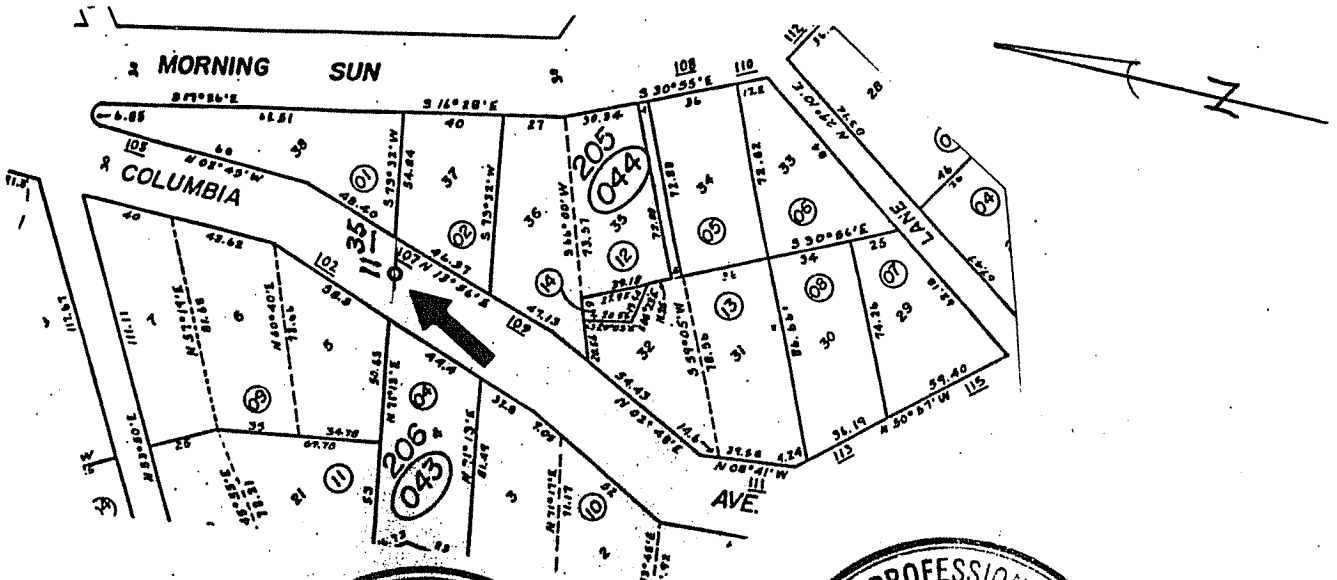
Found hub L.S. 2897 @ S'yly cor. Lot 33 and 1/2" rebar w/ I.P. guard  
 @ fc. angle pt. of Lot 35, Block 205, Marin Terrace, Sub. No. 2  
 Marin Heights, 4 R.M. 44

PHYSICAL DESCRIPTION OF MONUMENTS REBUILT OR PERPETUATED

o Corner falls in bush. Set reference nail on P/L prod. 11.35 from corner.

CALIFORNIA COORDINATE SYSTEM ORDER: FIRST  SECOND  THIRD   
 STATIONS USED: NGS (USC & GS)  STATE  COUNTY  OTHER  STATION \_\_\_\_\_ STATION \_\_\_\_\_  
 ZONE \_\_\_\_\_ ELEVATION \_\_\_\_\_ NORTHINGS (Y) \_\_\_\_\_ EASTINGS (X) \_\_\_\_\_

SKETCH: (Include reference tie or witness points, remarks and topo of area)



**SURVEYOR'S CERTIFICATE**

THIS CORNER RECORD WAS PREPARED BY ME OR UNDER MY  
 DIRECTION IN CONFORMANCE WITH THE LAND SURVEYORS ACT  
 ON August 29

SIGNED: \_\_\_\_\_

L.S. or R.C.E. No.: \_\_\_\_\_



**COUNTY SURVEYOR'S CERTIFICATE**


THIS CORNER RECORD WAS RECEIVED  
 AND EXAMINED AND IS TRUE TO THE ORIGINAL RECORD  
 \_\_\_\_\_ 1988

BY: \_\_\_\_\_

TITLE: \_\_\_\_\_

DOCUMENT No. \_\_\_\_\_

STATEMENT ON BACK OF SHEET EXP. 10/26/90



YES  NO



JERRICO ASSOCIATES  
 SUITE 27  
 77 MARK DRIVE  
 SAN RAFAEL, CA 94903

51-044-01 6768  
 see 6658

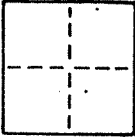
**CORNER RECORD**

3/6

COUNTY OF Marin T. \_\_\_\_\_ R. \_\_\_\_\_ MERIDIAN \_\_\_\_\_ CALIFORNIA

CORNER TYPE: GOV'T. CORNER  MEANDER  RANCHO  CONTROL  OTHER

CORNER IDENTIFICATION — DATE OF VISIT \_\_\_\_\_ 19\_\_\_\_



CORNER — LEFT AS FOUND  FOUND AND TAGGED  REESTABLISHED OBLITERATED CORNER  REBUILT

PHYSICAL DESCRIPTION OF CORNER FOUND; EVIDENCE AND METHOD USED TO IDENTIFY OR REESTABLISH

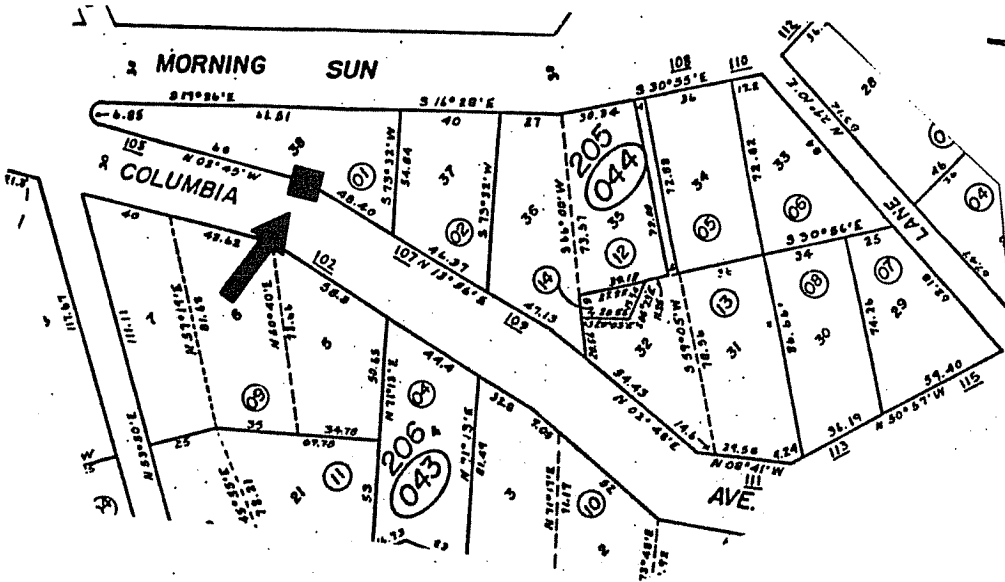
Found hub L.S. 2897 @ S'yly cor. Lot 33 and 1/2" rebar w/ I.P. guard @ fc. angle pt. of Lot 35, Block 205, Marin Terrace, Sub. No. 2 Marin Heights, 4 R.M. 44

PHYSICAL DESCRIPTION OF MONUMENTS REBUILT OR PERPETUATED

Set hub and tag L.S. 3887.


CALIFORNIA COORDINATE SYSTEM ORDER: FIRST  SECOND  THIRD   
 STATIONS USED: NGS (USC & GS)  STATE  COUNTY  OTHER  STATION \_\_\_\_\_ STATION \_\_\_\_\_  
 ZONE \_\_\_\_\_ ELEVATION \_\_\_\_\_ NORTHINGS (Y) \_\_\_\_\_ EASTINGS (X) \_\_\_\_\_

SKETCH: (Include reference tie or witness points, remarks and topo of area)




SURVEYOR'S CERTIFICATE  
 THIS CORNER RECORD WAS PREPARED BY ME OR UNDER MY DIRECTION IN CONFORMANCE WITH THE SURVEYORS ACT ON August 29 1988  
 WERONE EDWARDS  
 BRUNNER, JR.

SIGNED: \_\_\_\_\_ NO. 3887  
 L.S. or R.C.E. No. \_\_\_\_\_



THE CORNER RECORD WAS RECEIVED AND EXAMINED BY: \_\_\_\_\_  
 TITLE: \_\_\_\_\_  
 DOCUMENT No. \_\_\_\_\_  
 STATEMENT ON BACK OF SHEET \_\_\_\_\_



NO



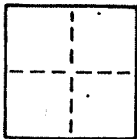
JERRICO ASSOCIATES  
 SUITE 27  
 77 MARK DRIVE  
 SAN RAFAEL, CA 94903

01-044-01 0/68  
 see 6658

**CORNER RECORD**

4/6

COUNTY OF Marin T. \_\_\_\_\_ R. \_\_\_\_\_ MERIDIAN \_\_\_\_\_ CALIFORNIA  
 CORNER TYPE: GOVT. CORNER  MEANDER  RANCHO  CONTROL  OTHER   
 CORNER IDENTIFICATION — DATE OF VISIT \_\_\_\_\_ 19\_\_\_\_



CORNER — LEFT AS FOUND  FOUND AND TAGGED  REESTABLISHED OBLITERATED CORNER  REBUILT

PHYSICAL DESCRIPTION OF CORNER FOUND; EVIDENCE AND METHOD USED TO IDENTIFY OR REESTABLISH

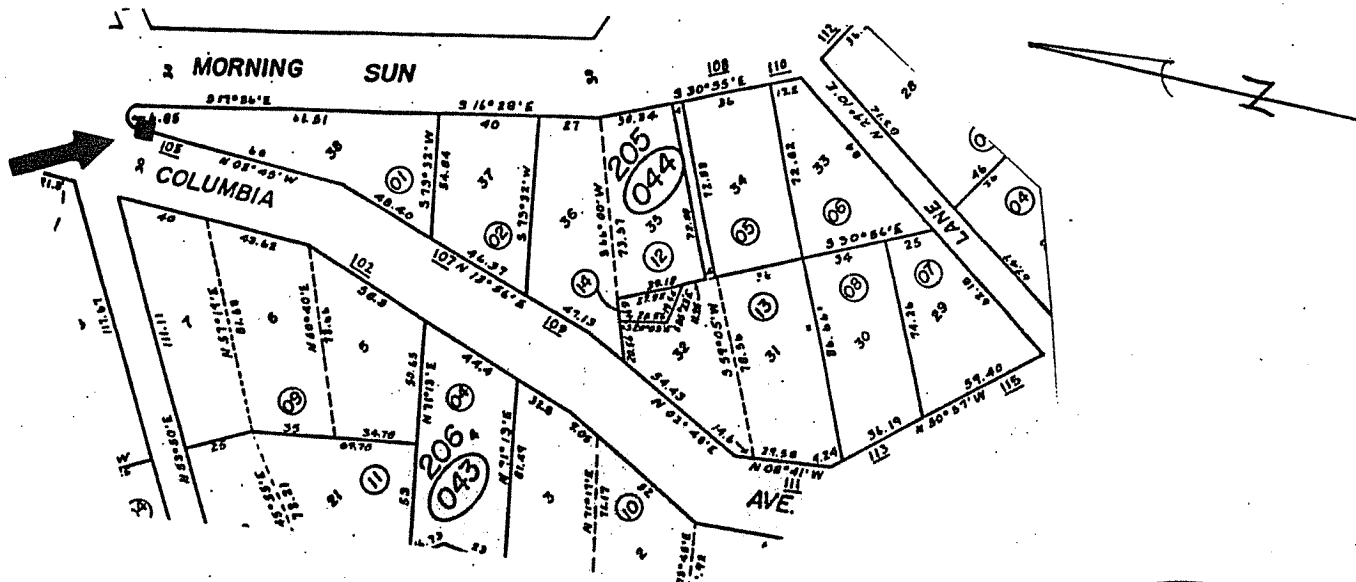
Found hub L.S. 2897 @ S'yly cor. Lot 33 and 1/2" rebar w/ I.P. guard @ fc. angle pt. of Lot 35, Block 205, Marin Terrace, Sub. No. 2 Marin Heights, 4 R.M. 44

PHYSICAL DESCRIPTION OF MONUMENTS REBUILT OR PERPETUATED

■ Set hub and tag L.S. 3887 @ BC.

CALIFORNIA COORDINATE SYSTEM ORDER: FIRST  SECOND  THIRD   
 STATIONS USED: NGS (USC & GS)  STATE  COUNTY  OTHER  STATION \_\_\_\_\_ STATION \_\_\_\_\_  
 ZONE \_\_\_\_\_ ELEVATION \_\_\_\_\_ NORTHINGS (Y) \_\_\_\_\_ EASTINGS (X) \_\_\_\_\_


SKETCH: (Include reference tie or witness points, remarks and topo of area)



SURVEYOR'S CERTIFICATE  
 THIS CORNER RECORD WAS PREPARED BY ME OR UNDER MY  
 DIRECTION IN CONFORMANCE WITH THE LAND SURVEYORS ACT  
 ON August 29  
 SIGNED: Jerome Edward Brunner, Jr.  
 L.S. or R.C.E. No. No. 3887  
6/30/92



COUNTY SURVEYOR'S CERTIFICATE  
 THE CORNER RECORD WAS PREPARED  
 AND EXAMINED AND FILED  
 BY: Michael J. ...  
 TITLE: Deputy County Surveyor  
 DOCUMENT No. \_\_\_\_\_  
 STATEMENT ON BACK OF SHEET \_\_\_\_\_





JERRICO ASSOCIATES  
 SUITE 27  
 77 MARK DRIVE  
 SAN RAFAEL, CA 94903

51-044-01 6768  
 see 6658

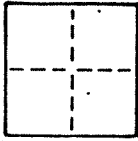
**CORNER RECORD**

5/6

COUNTY OF Marin T. \_\_\_\_\_ R. \_\_\_\_\_ MERIDIAN \_\_\_\_\_ CALIFORNIA

CORNER TYPE: GOVT. CORNER  MEANDER  RANCHO  CONTROL  OTHER

CORNER IDENTIFICATION — DATE OF VISIT \_\_\_\_\_ 19\_\_\_\_



CORNER — LEFT AS FOUND  FOUND AND TAGGED  REESTABLISHED OBLITERATED CORNER  REBUILT

PHYSICAL DESCRIPTION OF CORNER FOUND; EVIDENCE AND METHOD USED TO IDENTIFY OR REESTABLISH

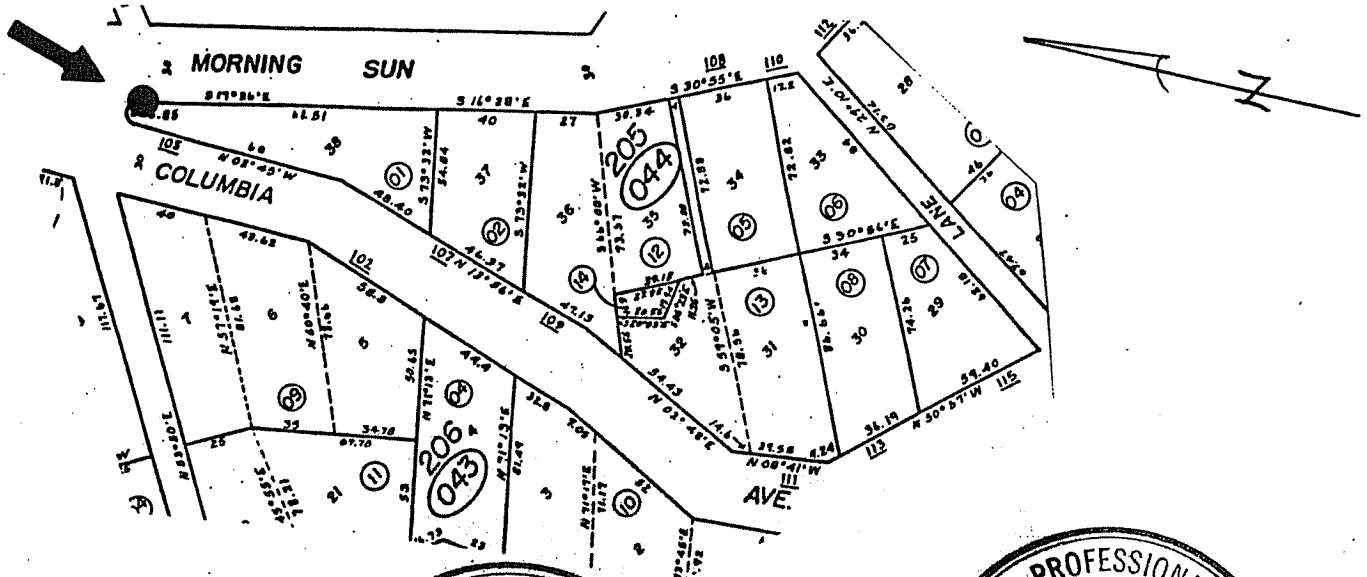
Found hub L.S. 2897 @ S'yly cor. Lot 33 and  $\frac{1}{2}$ " rebar w/ I.P. guard @ fc. angle pt. of Lot 35, Block 205, Marin Terrace, Sub. No. 2 Marin Heights, 4 R.M. 44

PHYSICAL DESCRIPTION OF MONUMENTS REBUILT OR PERPETUATED

● Set nail and tag LS 3887 @ EC.

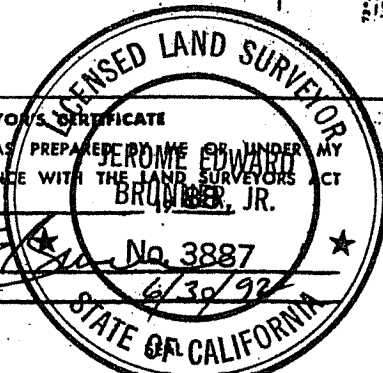
CALIFORNIA COORDINATE SYSTEM ORDER: FIRST  SECOND  THIRD   
 STATIONS USED: NGS (USC & GS)  STATE  COUNTY  OTHER  STATION \_\_\_\_\_ STATION \_\_\_\_\_  
 ZONE \_\_\_\_\_ ELEVATION \_\_\_\_\_ NORTHINGS (Y) \_\_\_\_\_ EASTINGS (X) \_\_\_\_\_

SKETCH: (Include reference tie or witness points, remarks and topo of area)



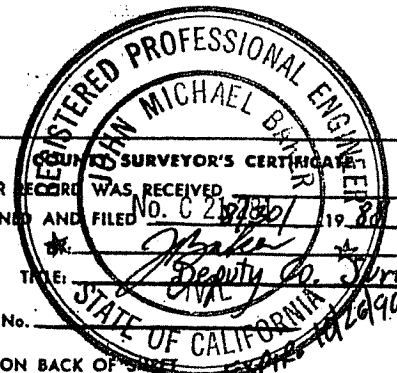
SURVEYOR'S CERTIFICATE  
 THIS CORNER RECORD WAS PREPARED BY ME OR UNDER MY DIRECTION IN CONFORMANCE WITH THE LAND SURVEYORS ACT ON August 29 1980

SIGNED \_\_\_\_\_  
 L.S. or R.C.E. No. \_\_\_\_\_



THE CORNER RECORD WAS RECEIVED AND EXAMINED AND FILED \_\_\_\_\_ 19\_\_\_\_

TITLE: \_\_\_\_\_  
 DOCUMENT No. \_\_\_\_\_  
 STATEMENT ON BACK OF \_\_\_\_\_ YES  NO





**JERRICO ASSOCIATES**  
 SUITE 27  
 77 MARK DRIVE  
 SAN RAFAEL, CA 94903

51-044-01 6768  
 see 6658

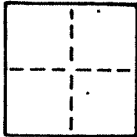
**CORNER RECORD**

6/6

COUNTY OF Marin T. \_\_\_\_\_ R. \_\_\_\_\_ MERIDIAN \_\_\_\_\_ CALIFORNIA

CORNER TYPE: GOVT. CORNER  MEANDER  RANCHO  CONTROL  OTHER

CORNER IDENTIFICATION — DATE OF VISIT \_\_\_\_\_ 19\_\_



CORNER — LEFT AS FOUND  FOUND AND TAGGED  REESTABLISHED OBLITERATED CORNER  REBUILT

PHYSICAL DESCRIPTION OF CORNER FOUND; EVIDENCE AND METHOD USED TO IDENTIFY OR REESTABLISH

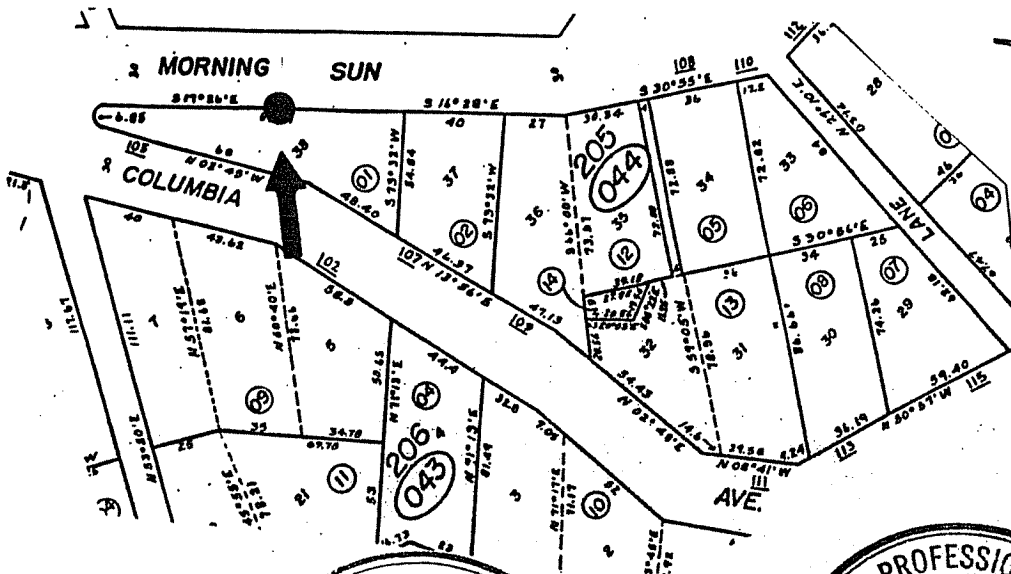
Found hub L.S. 2897 @ S'yly cor. Lot 33 and  $\frac{1}{8}$ " rebar w/ I.P. guard @ fc. angle pt. of Lot 35, Block 205, Marin Terrace, Sub. No. 2 Marin Heights, 4 R.M. 44

PHYSICAL DESCRIPTION OF MONUMENTS REBUILT OR PERPETUATED

● Set nail and tag L.S. 3887

CALIFORNIA COORDINATE SYSTEM ORDER: FIRST  SECOND  THIRD   
 STATIONS USED: NGS (USC & GS)  STATE  COUNTY  OTHER  STATION \_\_\_\_\_ STATION \_\_\_\_\_  
 ZONE \_\_\_\_\_ ELEVATION \_\_\_\_\_ NORTHINGS (Y) \_\_\_\_\_ EASTINGS (X) \_\_\_\_\_

SKETCH: (Include reference tie or witness points, remarks and topo of area)





**SURVEYOR'S CERTIFICATE**

THIS CORNER RECORD WAS PREPARED BY JEROME EDWARD BRUNNER UNDER MY DIRECTION IN CONFORMANCE WITH THE SURVEYORS ACT ON August 29 1988

SIGNED: \_\_\_\_\_

No. 3887

L.S. or R.C.E. No. \_\_\_\_\_



**COUNTY SURVEYOR'S CERTIFICATE**

THIS CORNER RECORD WAS RECEIVED AND EXAMINED AND FILED \_\_\_\_\_ 1988

BY: John Michael Blair  
 TITLE: Civil Engineer Co. Surveyor

DOCUMENT No. EXPL 10/26/90  
 STATEMENT ON BACK OF SHEET