

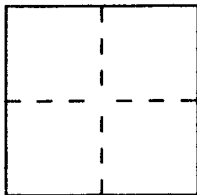
CORNER RECORD

Document Number A.P.# 50-251-05

City of MILL VALLEY

County of MARIN, California

Brief Legal Description LOT 39 BLK'E 2 R.M. 119 - APN 50-251-05



CORNER TYPE

COORDINATES (Optional)

Government Corner Control
Meander Property
Rancho Other
Date of Survey _____

N. _____
E. _____
Zone _____ Datum _____
Elev. _____

Corner — Left as found Found and tagged Established Reestablished Rebuilt

Identification and type of corner found: Evidence used to identify or procedure used to establish or reestablish the corner:

See Sketch


A description of the physical condition of the monument as found and as set or reset:

See Sketch

SURVEYOR'S STATEMENT

This Corner Record was prepared by me or under my direction in conformance with the Land Surveyors' Act on MARCH 20 1996.


Signed Michael A. Bryan L.S. or R.C.E. Number 5767



COUNTY SURVEYOR'S STATEMENT

This Corner Record was received MARCH 21 1996 and examined and filed 3-22-96 1996.

Signed R. Spant Title DS



County Surveyor's Comment _____