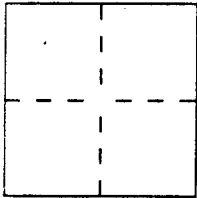


CORNER RECORD

Document Number APN. 050-211-06

City of MILL VALLEY County of MARIN, California

Brief Legal Description LOTS 23 AND 24, 4 RM99



CORNER TYPE

Government Corner Control
 Meander Property
 Rancho Other
 Date of Survey _____

COORDINATES (Optional)

N. _____
 E. _____
 Zone _____ Datum _____
 Elev. _____

Corner — Left as found Found and tagged Established Reestablished Rebuilt

Identification and type of corner found: Evidence used to identify or procedure used to establish or reestablish the corner:

SET PROPERTY CORNER MONUMENTS AT THE NORTHWESTERLY & SOUTHWESTERLY
CORNERS OF LOT 24 BY RETRACING RECORD OF SURVEY 4 05 47
AND USING RECORD DISTANCES FROM 4 RM99 (SEE SKETCH)


A description of the physical condition of the monument as found and as set or reset:

SET 1/2 REBAR & CAP, STAMPED LS 6135; SET LEAD PLUG & TAG STAMPED LS 6135
FOUND 2" IRON PIPE W/TAG, UNREADABLE, PER 4 05 47
FOUND 3/4" IRON PIPE W/TAG, RCE 11181, PER 4 05 47

SURVEYOR'S STATEMENT

This Corner Record was prepared by me or under my direction in conformance with the Land Surveyors' Act on AUGUST 13 1998.


Signed Richard F. Aispeck L.S. or R.C.E. Number 6135



COUNTY SURVEYOR'S STATEMENT

This Corner Record was received AUGUST 21 1998 and examined and filed AUGUST 25 1998.

Signed Richard A. Carlsen Title DEPUTY



County Surveyor's Comment _____