

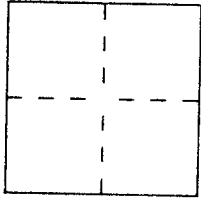
CORNER RECORD

Document Number A. P. # 50-211-02

City of MILL VALLEY

County of MARIN, California

Brief Legal Description PARCEL 'B', 4 PM 54, MARIN COUNTY RECORDS



CORNER TYPE

Government Corner Control
 Meander Property
 Rancho Other
 Date of Survey _____

COORDINATES (Optional)

N. _____
 E. _____
 Zone _____ Datum _____
 Elev. _____

Corner — Left as found Found and tagged Established Reestablished Rebuilt

Identification and type of corner found: Evidence used to identify or procedure used to establish or reestablish the corner:
FOUND MONUMENTATION PER 4 PM 54 AS SHOWN
ON REVERSE.

AP# 050-211-02


A description of the physical condition of the monument as found and as set or reset: _____

SET 3/4" IRON PIPE, TAGGED PLS 5296

SURVEYOR'S STATEMENT

This Corner Record was prepared by me or under my direction in conformance with
 the Land Surveyors' Act on 6/27/98 1998.


Signed Steven H. Jacobs L.S. or R.C.E. Number PLS 5296



COUNTY SURVEYOR'S STATEMENT

This Corner Record was received JULY 17 1998 and examined
 and filed JULY 20 1998.

Signed John M. Wooley Title DEPUTY



County Surveyor's Comment _____