

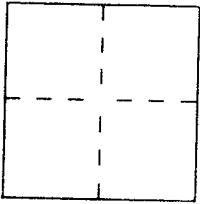
CORNER RECORD

Document Number A.P.# 50-211-01

City of MILL VALLEY

County of MARIN, California

Brief Legal Description LOTS 11 & 12 4 RM 99



CORNER TYPE

Government Corner Control
 Meander Property
 Rancho Other
 Date of Survey _____

COORDINATES (Optional)

N. _____
 E. _____
 Zone _____ Datum _____
 Elev. _____

Corner — Left as found Found and tagged Established Reestablished Rebuilt

Identification and type of corner found: Evidence used to identify or procedure used to establish or reestablish the corner:
FOUND MONUMENTS PER 4 PMS 4 AS SHOWN
ON REVERSE.


A description of the physical condition of the monument as found and as set or reset: _____
SET 3/4" I.P., TAGGED PLS 5296.

AP# 050-211-01

SURVEYOR'S STATEMENT

This Corner Record was prepared by me or under my direction in conformance with the Land Surveyors' Act of 7/14 19 98.


Signed [Signature] L.S. or R.C.E. Number PLS 5296



COUNTY SURVEYOR'S STATEMENT

This Corner Record was received AUGUST 10 19 98 and examined and filed AUGUST 11 19 98.

Signed [Signature] Title DEPUTY



County Surveyor's Comment _____

