

JERRIGO ASSOCIATES
 SUITE 27
 77 MARK DRIVE
 SAN RAFAEL, CA 94903

A.P. # 50-171-02

see 6731

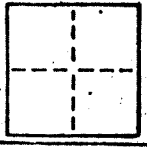
CORNER RECORD

1/5

COUNTY OF Marin T. _____ R. _____ MERIDIAN CALIFORNIA

CORNER TYPE: GOVT. CORNER MEANDER RANCHO CONTROL OTHER

CORNER IDENTIFICATION - DATE OF VISIT _____ 19____



CORNER - LEFT AS FOUND FOUND AND TAGGED REESTABLISHED OBLITERATED CORNER REBUILT

PHYSICAL DESCRIPTION OF CORNER FOUND; EVIDENCE AND METHOD USED TO IDENTIFY OR REESTABLISH

Found points along Northerly line of Morning Sun Ave., fronting Lots 28 - 30 and between Lot 27 and 28, Block 3, Marin Heights Sub. C 4 R.M. 104

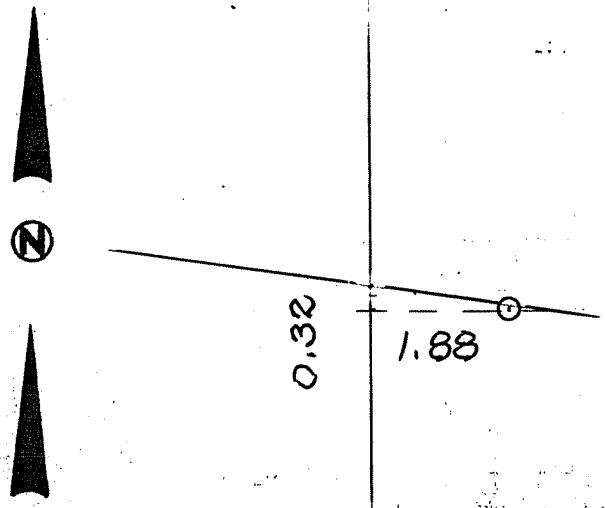
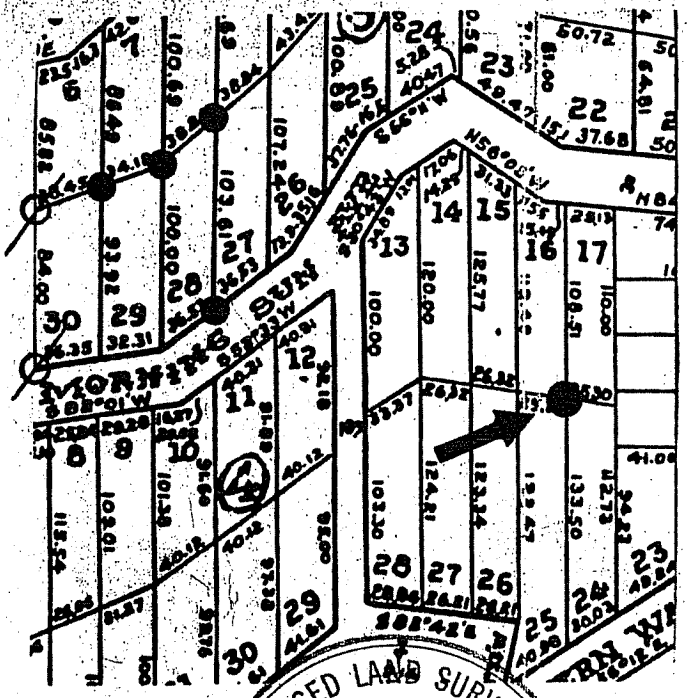
● Found rebar and cap RCE 11181 in old hub. ∅ No cap

PHYSICAL DESCRIPTION OF MONUMENTS REBUILT OR PERPETUATED

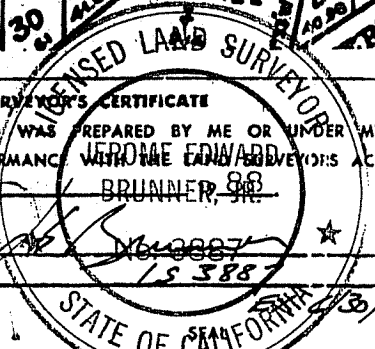
➔ ● Found rebar and L.S. 4694 in bottom of creek bed.

CALIFORNIA COORDINATE SYSTEM ORDER: FIRST SECOND THIRD
 STATIONS USED: NGS (USC & GS) STATE COUNTY OTHER STATION _____ STATION _____
 ZONE _____ ELEVATION _____ NOTHINGS (Y) _____ EASTINGS (X) _____


SKETCH: (Include reference tie or witness points, remarks and topo of area)



SURVEYOR'S CERTIFICATE
 THIS CORNER RECORD WAS PREPARED BY ME OR UNDER MY DIRECTION IN CONFORMANCE WITH THE LAND SURVEYORS ACT ON March BRUNNER, JR.
 SIGNED: [Signature] No. 0007
 L.S. or R.C.E. No.: 15388



COUNTY SURVEYOR'S CERTIFICATE
 THE CORNER RECORD WAS RECEIVED AND EXAMINED AND FILED BY: [Signature] TITLE: [Signature]
 DOCUMENT No. _____ STATEMENT ON BACK OF SHEET

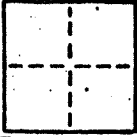


JERRICO ASSOCIATES
 SUITE 27
 77 MARK DRIVE
 SAN RAFAEL, CA 94903

CORNER RECORD

2/5

COUNTY OF Marin T. _____ R. _____ MERIDIAN _____ CALIFORNIA
 CORNER TYPE: GOVT. CORNER MEANDER RANCHO CONTROL OTHER
 CORNER IDENTIFICATION — DATE OF VISIT _____ 19____



CORNER — LEFT AS FOUND FOUND AND TAGGED REESTABLISHED OBLITERATED CORNER REBUILT

PHYSICAL DESCRIPTION OF CORNER FOUND; EVIDENCE AND METHOD USED TO IDENTIFY OR REESTABLISH

Found points along Northerly line of Morning Sun Ave., fronting Lots 28 - 30 and between Lot 27 and 28, Block 3, Marin Heights Sub. C 4 R.M. 104

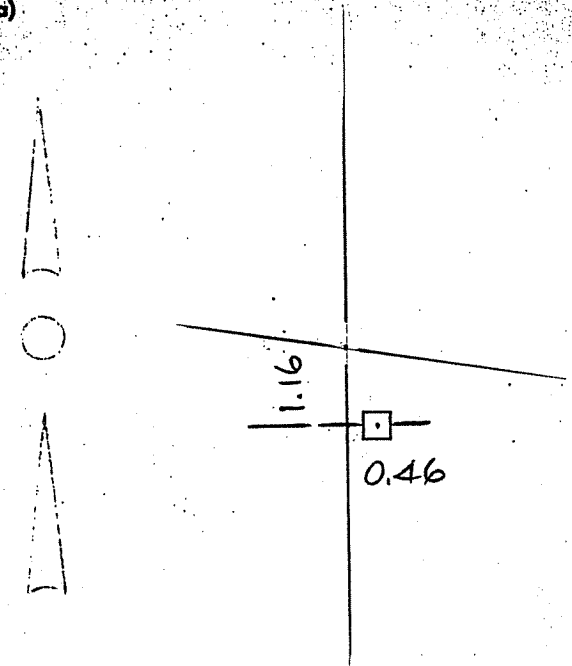
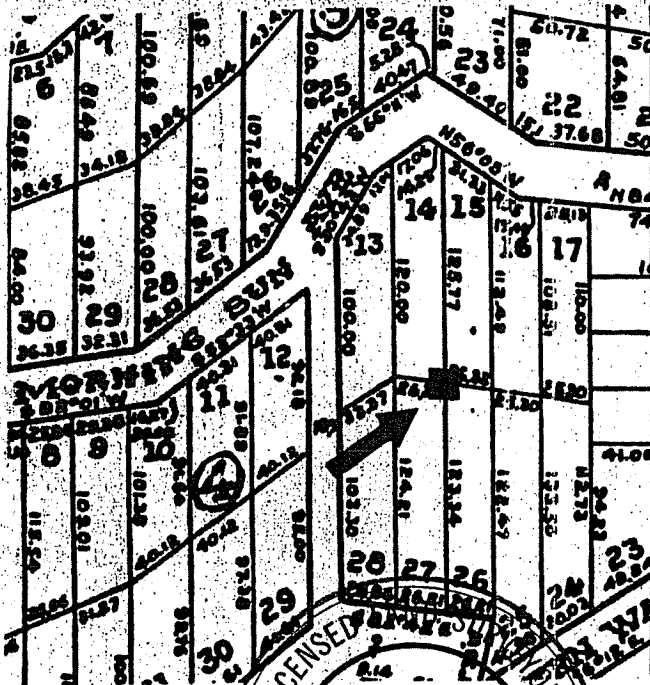
Found rebar and cap RCE 11181 in old hub. No cap

PHYSICAL DESCRIPTION OF MONUMENTS REBUILT OR PERPETUATED

Found hub and L.S. 4694

CALIFORNIA COORDINATE SYSTEM ORDER: FIRST SECOND THIRD
 STATIONS USED: NGS (USC & GS) STATE COUNTY OTHER STATION _____ STATION _____
 ZONE _____ ELEVATION _____ NORTHINGS (N) _____ EASTINGS (E) _____

SKETCH: (Include reference file or witness points, remarks and topo of area)



SURVEYOR'S CERTIFICATE
 THIS CORNER RECORD WAS PREPARED BY IRVING EDWARD BRUNER, JR. IN THE DIRECTION IN CONFORMANCE WITH THE LAND SURVEYORS ACT ON March No. 3887
 SIGNED: [Signature]
 L.S. or R.C.E. No. 3887
 SEAL

COUNTY SURVEYOR'S CERTIFICATE
 THE CORNER RECORD WAS RECEIVED 3/29 AND EXAMINED AND FILED 3/25
 BY: [Signature]
 TITLE: [Signature]
 DOCUMENT No. _____
 STATEMENT ON BACK OF SHEET YES
 REGISTERED PROFESSIONAL ENGINEER
 ROBERT W. BARELL, BEAUMONT
 C 30212
 Exp. 3-31-92
 CIVIL ENGINEER
 STATE OF CALIFORNIA

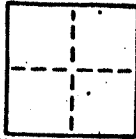
CORNER RECORD

3/5

COUNTY OF Marin T. _____ R. _____ MERIDIAN _____ CALIFORNIA

CORNER TYPE: GOVT. CORNER MEANDER RANCHO CONTROL OTHER

CORNER IDENTIFICATION — DATE OF VISIT _____ 19____



CORNER — LEFT AS FOUND FOUND AND TAGGED REESTABLISHED OBLITERATED CORNER REBUILT

PHYSICAL DESCRIPTION OF CORNER FOUND, EVIDENCE AND METHOD USED TO IDENTIFY OR REESTABLISH

Found points along Northerly line of Morning Sun Ave., fronting Lots 28 - 30 and between Lot 27 and 28, Block 3, Marin Heights Sub. C 4 R.M. 104

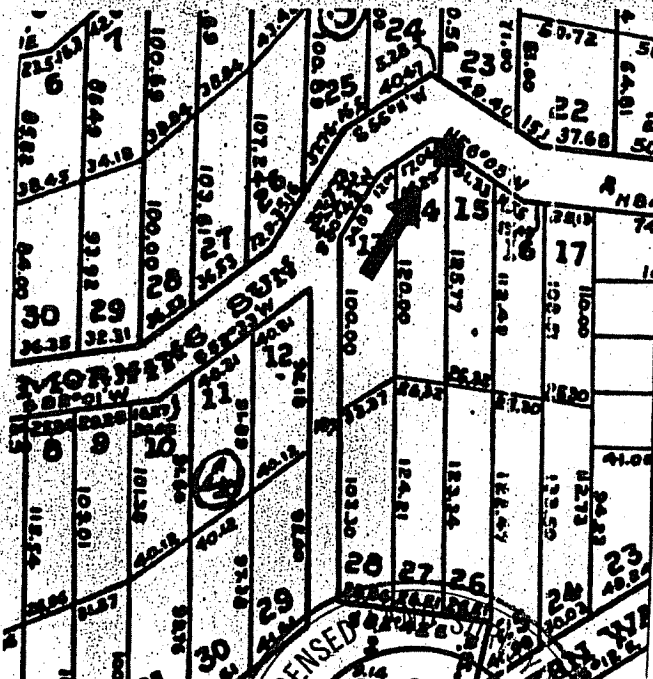
Found rebar and cap RCE 11181 in old hub. No cap

PHYSICAL DESCRIPTION OF MONUMENTS REBUILT OR PERPETUATED

Set hub and L.S. 3887

CALIFORNIA COORDINATE SYSTEM ORDER: FIRST SECOND THIRD
 STATIONS USED: NGS (USC & GS) STATE COUNTY OTHER STATION _____ STATION _____
 ZONE _____ ELEVATION _____ NORTHINGS (Y) _____ EASTINGS (X) _____

SKETCH: (Include reference tie or witness points, remarks and topo of area)



SURVEYOR'S CERTIFICATE
 FROM EDWARD
 BRUMBER, JR.
 THIS CORNER RECORD WAS PREPARED BY ME OR UNDER MY
 DIRECTION IN CONFORMANCE WITH THE LAND SURVEYORS ACT
 ON March No. 3887
 SIGNED: [Signature]
 L.S. or R.C.E. No. 3887
 SEAL

COUNTY SURVEYOR'S CERTIFICATE
 THE CORNER RECORD WAS RECEIVED 3/24
 AND EXAMINED AND FILED 3/25
 BY: [Signature]
 TITLE: [Signature]
 DOCUMENT No. _____
 STATEMENT ON BACK OF SHEET
 REGISTERED PROFESSIONAL ENGINEER
 ROBERT DARRELL BEAUMONT
 C 30212
 Exp. 3-31-92
 STATE OF CALIFORNIA



SUITE 27
77 MARK DRIVE
SAN RAFAEL, CA 94903

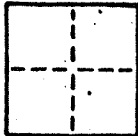
CORNER RECORD

4/5

COUNTY OF Marin T. _____ R. _____ MERIDIAN _____ CALIFORNIA

CORNER TYPE: GOVT. CORNER MEANDER RANCHO CONTROL OTHER

CORNER IDENTIFICATION — DATE OF VISIT _____ 19____



CORNER — LEFT AS FOUND FOUND AND TAGGED REESTABLISHED OBLITERATED CORNER REBUILT

PHYSICAL DESCRIPTION OF CORNER FOUND; EVIDENCE AND METHOD USED TO IDENTIFY OR REESTABLISH

Found points along Northerly line of Morning Sun Ave., fronting
Lots 28 - 30 and between Lot 27 and 28, Block 3, Marin Heights
Sub. C 4 R.M. 104

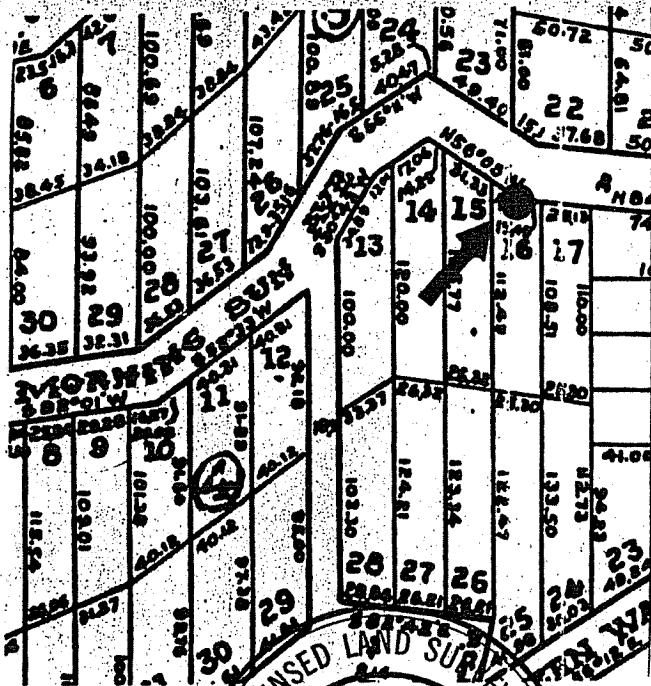
Found rebar and cap RCE 11181 in old hub. No cap

PHYSICAL DESCRIPTION OF MONUMENTS REBUILT OR PERPETUATED

Set rebar and cap L.S. 3887

CALIFORNIA COORDINATE SYSTEM ORDER: FIRST SECOND THIRD
STATIONS USED: NGS (USC & GS) STATE COUNTY OTHER STATION _____ STATION _____
ZONE _____ ELEVATION _____ NCRTHINGS (M) _____ EASTINGS (X) _____

SKETCH: (Include reference file of witness points, remarks and topo of area)




SURVEYOR'S CERTIFICATE

THIS CORNER RECORD WAS PREPARED BY JEROME EDWARD BURNER UNDER MY
DIRECTION IN CONFORMANCE WITH THE LAND SURVEYORS ACT
ON March 1988

No. 3887

SIGNED: _____

L.S. or R.C.E. No.: _____



COUNTY SURVEYOR'S CERTIFICATE

THE CORNER RECORD WAS RECEIVED 3/24
AND EXAMINED AND FILED 3/25


BY: [Signature]

TITLE: [Signature]

DOCUMENT No. _____

STATEMENT ON BACK OF SHEET

YES



HERRICO ASSOCIATES
 SUITE 27
 77 MARK DRIVE
 SAN RAFAEL, CA 94903

CORNER RECORD

5/5

COUNTY OF Marin T. _____ R. _____ MERIDIAN _____ CALIFORNIA
 CORNER TYPE: GOVT. CORNER MEANDER RANCHO CONTROL OTHER
 CORNER IDENTIFICATION — DATE OF VISIT _____ 19____



CORNER — LEFT AS FOUND FOUND AND TAGGED REESTABLISHED OBLITERATED CORNER REBUILT

PHYSICAL DESCRIPTION OF CORNER FOUND; EVIDENCE AND METHOD USED TO IDENTIFY OR REESTABLISH

Found points along Northerly line of Morning Sun Ave., fronting
 Lots 28 - 30 and between Lot 27 and 28, Block 3, Marin Heights
 Sub. C 4 R.M. 104

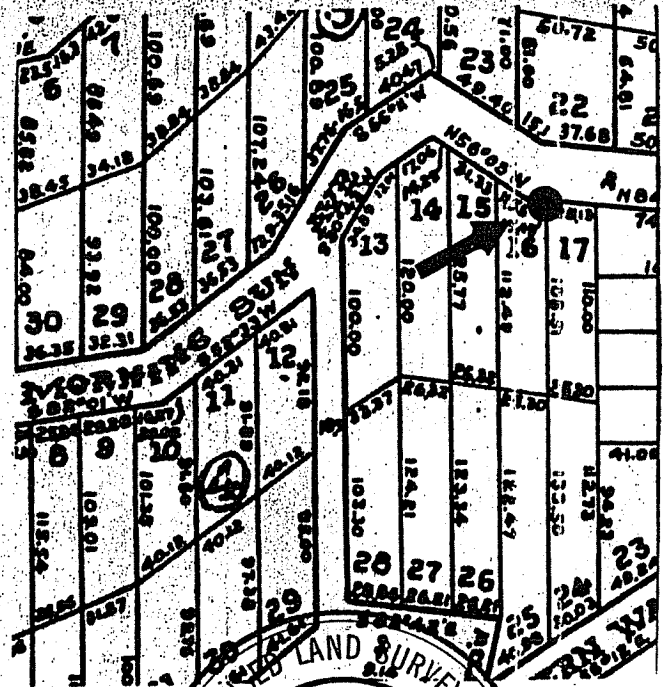
Found rebar and cap RCE 11181 in old hub. No cap

PHYSICAL DESCRIPTION OF MONUMENTS REBUILT OR PERPETUATED

● Set rebar and cap L.S. 3887

CALIFORNIA COORDINATE SYSTEM ORDER: FIRST SECOND THIRD
 STATIONS USED: NGS (USC & GS) STATE COUNTY OTHER STATION _____ STATION _____
 ZONE _____ ELEVATION _____ NORTHINGS (Y) _____ EASTINGS (X) _____

SKETCH: (Include reference file or witness points, remarks and topo of area)




SURVEYOR'S CERTIFICATE
 THIS CORNER RECORD WAS RECEIVED BY EROMEE EDWARDS OR UNDER MY
 DIRECTION IN CONFORMANCE WITH THE LAND SURVEYORS ACT
 ON March 19 88
 BY: BRUNNER, JR.

SIGNED: [Signature]
 L.S. or R.C.E. No.: LS 3887
 STATE OF CALIFORNIA 6/30/88

COUNTY SURVEYOR'S CERTIFICATE
 THE CORNER RECORD WAS RECEIVED 3/24
 AND EXAMINED AND FILED 3/25
 BY: RDB
 TITLE: DCS

DOCUMENT No. _____
 STATEMENT ON BACK OF SHEET



YES