

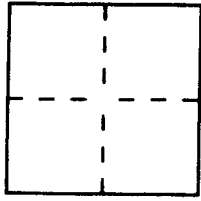
CORNER RECORD

Document Number A.P. # 50-031-06

City of MILL VALLEY

County of MARIN, California

Brief Legal Description LOTS 8/9, BLK 1 5 R.M. 11 // PARCELS A & B - 18 P.M. 77



CORNER TYPE

COORDINATES (Optional)

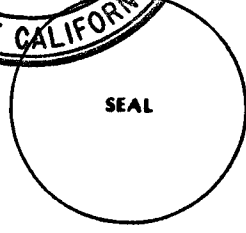

Government Corner Control
Meander Property
Rancho Other
Date of Survey _____

N. _____
E. _____
Zone _____ Datum _____
Elev. _____

Corner — Left as found Found and tagged Established Reestablished Rebuilt

Identification and type of corner found: Evidence used to identify or procedure used to establish or reestablish the corner:
See Sketch

A description of the physical condition of the monument as found and as set or reset:
See Sketch



SURVEYOR'S STATEMENT


This Corner Record was prepared by me or under my direction in conformance with the Land Surveyors' Act on Oct 30 1996.

Signed Michael A. Brogan L.S. or R.C.E. Number 5767

COUNTY SURVEYOR'S STATEMENT

This Corner Record was received November 15 1996 and examined and filed 11-27 1996.

Signed [Signature] Title DCS



County Surveyor's Comment _____