


CORNER RECORD

Document Number AP: 050-027-01

City of MILL VALLEY County of Marin State of California.

Brief Legal Description: LOT 7 MARIN TERRACES 5 R.M. 29



CORNER TYPE:

Government Corner Control
Meander Property
Rancho Other
Date of Survey 10 / 16 / 08

COORDINATES:

[Optional]
N> _____
E> _____
Zone _____ Datum _____
Elev> _____

CORNER: ----- Left as found Found & Tagged Established Reestablished Rebuilt

Identification & Type of Corner Found: Evidence used to identify or procedure used to establish or reestablish the corner:

FOUND MONUMENTS PER "RECORD OF SURVEY, WEST CALIFORNIA AVE, 19 OS 49 .

A description of the physical condition of the monument as found and as set or reset:

**Original corners not found.
Set points as shown on reverse.**



SURVEYOR'S STATEMENT:

The corner record was prepared by me or under my direction in conformance with the Land Surveyors' Act on OCT 16 2008


Signed: Douglas J. Matteson RCE# 18200

COUNTY SURVEYORS STATEMENT:

This corner record was received: OCTOBER 22, 2008

and filed DECEMBER 30, 2008

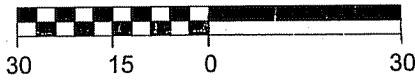
Signed: [Signature] Title: COUNTY SURVEYOR



COUNTY SURVEYOR'S COMMENT _____



GRAPHIC SCALE: 1" = 30'



LEGEND

- ⊙ FND STD ST. WELL MON PER R-1
- ✦ SET 5/8" REBAR & CAP, RCE 18200
- SET 5/8" PIPE & CAP, R.C.E. 18200

R1 RECORD OF SURVEY, 19 RS 49
 R2 RECORD OF SURVEY, 16 RS 41

- SUBJECT PROPERTY LINES
- PROPERTY LINES & R/W LINES
- - - SURVEY REFERENCE LINES
- - - CENTERLINE

