



JERRICO ASSOCIATES

7331

CORNER RECORD

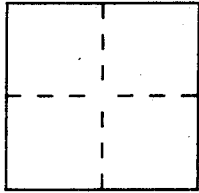
SUITE 27
77 MARK DRIVE
SAN RAFAEL, CA 94903

Document Number 50-026-13

City of Mill Valley

County of Marin, California

Brief Legal Description Lot 9 Shoreline Valley 20 RM 9



CORNER TYPE

Government Corner Control
 Meander Property
 Rancho Other
 Date of Survey Sept 29, 1998

COORDINATES (Optional)

N. _____
 E. _____
 Zone _____ Datum _____
 Elev. _____

Corner — Left as found Found and tagged Established Reestablished Rebuilt

Identification and type of corner found: Evidence used to identify or procedure used to establish or reestablish the corner:
Standard monuments on Ventura Way.


A description of the physical condition of the monument as found and as set or reset: _____

(A) (B) Set #5 rebar and cap LS 3887.

SURVEYOR'S STATEMENT

This Corner Record was prepared by me or under my direction in conformance with
 the Land Surveyors' Act on Sept 29 1998.


Signed [Signature] L.S. or R.C.E. Number LS 3887



COUNTY SURVEYOR'S STATEMENT

This Corner Record was received October 2 1998 and examined
 and filed October 6 1998.

Signed [Signature] Title Deputy



County Surveyor's Comment _____