

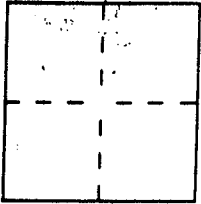
**CORNER RECORD**

Document Number APH. 50-012-02

City of MILL VALLEY

County of MARIN, California

Brief Legal Description LOT 9, MARIN TERRACES, SUB. 3, SRM 29, MILL VALLEY



**CORNER TYPE**

- Government Corner
- Meander
- Rancho
- Date of Survey \_\_\_\_\_
- Control
- Property
- Other

**COORDINATES (Optional)**

N. \_\_\_\_\_  
 E. \_\_\_\_\_  
 Zone \_\_\_\_\_ Datum \_\_\_\_\_  
 Elev. \_\_\_\_\_

Corner — Left as found  Found and tagged  Established  Reestablished  Rebuilt

Identification and type of corner found: Evidence used to identify or procedure used to establish or reestablish the corner:

FOUND IRON PIPE CORNERS, UNDISTURBED, AS NOTED.  
USED FOUND STREET MONUMENT FOR BASIS OF FIELD SURVEY.


A description of the physical condition of the monument as found and as set or reset:

FOUND IRON PIPES AS INDICATED. SET 1/2" REBARS WITH PLASTIC CAP "L56234".

**SURVEYOR'S STATEMENT**

This Corner Record was prepared by me or under my direction in conformance with the Land Surveyors' Act on MAY 23 1999.


Signed [Signature] L.S. or R.C.E. Number L56234



**COUNTY SURVEYOR'S STATEMENT**

This Corner Record was received JUNE 21 1999 and examined and filed JUNE 22 1999.

Signed John M. Wooley Title DEPUTY



County Surveyor's Comment \_\_\_\_\_