

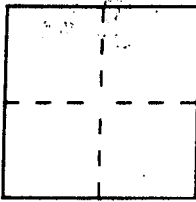
**CORNER RECORD**

Document Number APN 49-191-34

City of MILL VALLEY

County of MARIN, California

Brief Legal Description 440 WEST LIVE OAK DR, MILL VALLEY, CA. PGL. 'A', 4 0.5.5 MGR



**CORNER TYPE**

**COORDINATES (Optional)**

- Government Corner
- Meander
- Rancho
- Date of Survey \_\_\_\_\_
- Control
- Property
- Other

N. \_\_\_\_\_  
 E. \_\_\_\_\_  
 Zone \_\_\_\_\_ Datum \_\_\_\_\_  
 Elev. \_\_\_\_\_

Corner — Left as found  Found and tagged  Established  Reestablished  Rebuilt

Identification and type of corner found: Evidence used to identify or procedure used to establish or reestablish the corner:

FOUND CORNERS AND REFERENCE POINTS AS INDICATED. FIELD SURVEY BASE ON FOUND SURVEY POINT TO ESTABLISH RECORD LOCATIONS.

A description of the physical condition of the monument as found and as set or reset:


ALL FOUND POINTS APPEARED UNDISTURBED. SET 1/2" REBARS WITH PLASTIC CAPS, "LS 6234"

**SURVEYOR'S STATEMENT**

This Corner Record was prepared by me or under my direction in conformance with

the Land Surveyors' Act on MAY 20 19 99.

Signed [Signature] L.S. or R.C.E. Number LS 6234




**COUNTY SURVEYOR'S STATEMENT**

This Corner Record was received JUNE 9 19 99 and examined

and filed JUNE 11 19 99.

Signed [Signature] Title DEPUTY



County Surveyor's Comment \_\_\_\_\_