



JERRICO ASSOCIATES

7140

CORNER RECORD

SUITE 27
77 MARK DRIVE
SAN RAFAEL, CA 94903

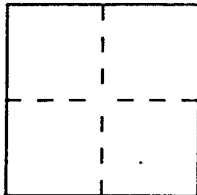
Document Number 49-182-10

City of Tamalpais Valley

County of Marin, California

Brief Legal Description Lot 164, 165 Tamalpais Woods Addition Sub. No. 1

5 RM 48



CORNER TYPE

Government Corner Control
 Meander Property
 Rancho Other
 Date of Survey June 5, 1995

COORDINATES (Optional)

N. _____
 E. _____
 Zone _____ Datum _____
 Elev. _____

Corner — Left as found Found and tagged Established Reestablished Rebuilt

Identification and type of corner found: Evidence used to identify or procedure used to establish or reestablish the corner:

Found nail and tags LS 3971 per 26 OS 4 along the southerly line of Spring Drive between lots 188 and lot 195.


A description of the physical condition of the monument as found and as set or reset: _____

~~(A)~~ (B) Set #5 rebar and cap LS 3887.

SURVEYOR'S STATEMENT

This Corner Record was prepared by me or under my direction in conformance with the Land Surveyors' Act on June 5, 1995.


Signed [Signature] L.S. or R.C.E. Number LS 3887



COUNTY SURVEYOR'S STATEMENT

This Corner Record was received 6-26 1995 and examined and filed 6-26 1995.

Signed [Signature] Title DCS



County Surveyor's Comment _____