

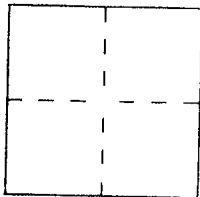
# CORNER RECORD

City of MILL VALLEY

Document Number A. P. # 49-171-31

County of MARIN, California

Brief Legal Description PARCEL 1, 20 PM 17



### CORNER TYPE

Government Corner  Control   
 Meander  Property   
 Rancho  Other   
 Date of Survey 6/12/98

### COORDINATES (Optional)

N. \_\_\_\_\_  
 E. \_\_\_\_\_  
 Zone \_\_\_\_\_ Datum \_\_\_\_\_  
 Elev. \_\_\_\_\_

Corner — Left as found  Found and tagged  Established  Reestablished  Rebuilt


Identification and type of corner found: Evidence used to identify or procedure used to establish or reestablish the corner:  
FOUND 'V' CUT ON RIM OF WATER METER AND 3/4" IRON PIPES  
TAGGED L.S. 3971 AS SHOWN ON THAT MAP FILED IN BOOK  
20 OF PARCEL MAPS AT PAGE 17 AND AS SHOWN ON  
REVERSE SIDE OF THIS CORNER RECORD.

A description of the physical condition of the monument as found and as set or reset: SET 3/4" IRON  
PIPE TAGGED PLS 5296 AND LINE HUBS AS SHOWN ON  
REVERSE.

### SURVEYOR'S STATEMENT

This Corner Record was prepared by me or under my direction in conformance with the Land Surveyors Act of JUNE 26 1998.


Signed [Signature] L.S. or R.C.E. Number PLS 5296



### COUNTY SURVEYOR'S STATEMENT

This Corner Record was received AUGUST 12 1998 and examined and filed AUGUST 13 1998.

Signed [Signature] Title DEPUTY



County Surveyor's Comment \_\_\_\_\_