

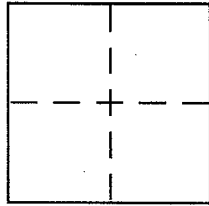
**CORNER RECORD**

Document Number 48-151-02

City of MILL VALLEY

County of MARIN, California

Brief Legal Description LOT 2 AS SHOWN UPON 31 05 5 & 5 MAPS 33



**CORNER TYPE**

Government Corner  Control   
Meander  Property   
Rancho  Other   
Date of Survey July 21, 2003

**COORDINATES (Optional)**

N. \_\_\_\_\_  
E. \_\_\_\_\_  
Zone \_\_\_\_\_ NAD27  NAD83   
NAD83 Epoch \_\_\_\_\_  
Elev. \_\_\_\_\_  
Vert. Datum: NGVD29  NAVD88   
Meas. Units: Metric  Imperial

Corner - Left as found  Found and tagged  Established  Reestablished  Rebuilt

Identification and type of corner found: Evidence used to identify or procedure used to establish or reestablish the corner:

re-establish the CORNERS to LOT 2 AS SHOWN UPON 31 05 5. POINTS set from found points of RECORD PER SAID 31 05 5. Refer to sketch on reverse side for details.


A description of the physical condition of the monument as found and as set or reset:

unless noted otherwise on sketch on reverse side set 1/2" rebar with PLS CAP 5379 Affixed to TOP & DRIVEN flush with surrounding grade.

**SURVEYOR'S STATEMENT**

This Corner Record was prepared by me or under my direction in conformance with the Land Surveyor's Act on July 22 2003

Signed Douglas J. Scranlton P.L.S or R.C.E. No. PLS 5379




**COUNTY SURVEYOR'S STATEMENT**

This Corner Record was received AUG. 1, 2003

and examined and filed AUG. 8, 2003

Signed [Signature] P.L.S or R.C.E. No. 7128

Title COUNTY SURVEYOR



County Surveyor's Comment \_\_\_\_\_

Prepared by DJ SCRANTON SURVEYING 849 OLIVE AVE NOVATO, CA