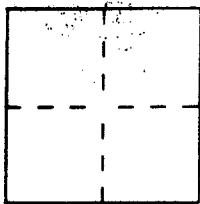


CORNER RECORD

Document Number APN. 40-042-06

City of MILL VALLEY County of MARIN, California

Brief Legal Description LANDS OF DECKER DN. B7-6070B, 123 LA VERNE AVE, MILL VALLEY
25 O.S. 63



CORNER TYPE

- Government Corner
- Meander
- Rancho
- Date of Survey _____
- Control
- Property
- Other

COORDINATES (Optional)

N. _____
 E. _____
 Zone _____ Datum _____
 Elev. _____


Corner — Left as found Found and tagged Established Reestablished Rebuilt

Identification and type of corner found: Evidence used to identify or procedure used to establish or reestablish the corner:
FOUND 1/2" RE-BAR 3/4" IRON PIPES AS INDICATED. USED FOUND POINTS TO REESTABLISH REMOVED CORNERS INDICATED. PER 25 O.S. 63

A description of the physical condition of the monument as found and as set or reset:
ALL FOUND MONUMENTS APPEARED UNDISTURBED


SURVEYOR'S STATEMENT

This Corner Record was prepared by me or under my direction in conformance with the Land Surveyors' Act on APRIL 30 1999.
 Signed [Signature] L.S. or R.C.E. Number P256234



COUNTY SURVEYOR'S STATEMENT

This Corner Record was received MAY 6 1999 and examined and filed MAY 7 1999.
 Signed [Signature] Title DEPUTY



County Surveyor's Comment _____

