

CORNER RECORD

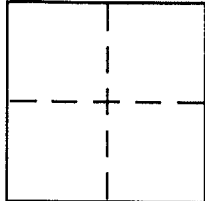
VICINITY
City of

HOMESTEAD VALLEY / MILL VALLEY

Document Number A.P.N. 048-031-61

County of MARIN, California

Brief Legal Description LANDS OF STERN & ARIAS PER DOC. 2005-14058
(ALSO FORMER LANDS OF GRIESHABER PER 2000 MAPS 64)



CORNER TYPE

- Government Corner Control
- Meander Property
- Rancho Other
- Date of Survey 6-30-05

COORDINATES (Optional)

- N. _____
- E. _____
- Zone _____ NAD27 NAD83
- NAD83 Epoch _____
- Elev. _____
- Vert. Datum: NGVD29 NAVD88
- Meas. Units: Metric Imperial

Corner - Left as found Found and tagged Established Reestablished Rebuilt

Identification and type of corner found: Evidence used to identify or procedure used to establish or reestablish the corner:

= SEE OVER =

A description of the physical condition of the monument as found and as set or reset:


= SEE OVER =

SURVEYOR'S STATEMENT

This Corner Record was prepared by me or under my direction in conformance with

the Land Surveyor's Act on JULY 6 2005

Signed David Contreras P.L.S. or R.C.E. No. 5065



COUNTY SURVEYOR'S STATEMENT

This Corner Record was received JULY 8, 2005

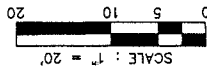
and examined and filed AUGUST 9, 2005

Signed [Signature] P.L.S. or R.C.E. No. 7128

Title COUNTY SURVEYOR

County Surveyor's Comment _____





2000 MAPS 64
 28 O.S. 60
 P.O.L. A
 24 P.M. 55

- LEGEND**
- = FOUND 1/2" REBAR & CAP, LS 4402
 - ⊙ = FOUND STANDARD STREET MONUMENT
 - ⊙ = SET 1/2" REBAR & CAP, LS 5065
 - EP = EDGE OF ASPHALT PAVING
 - * = FENCE

