

# CORNER RECORD

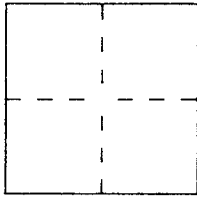
Document Number AP # 047-182-26

City of MILL VALLEY

County of MARIN, California

Brief Legal Description PARCEL 'A'

9 PM 9



### CORNER TYPE

Government Corner  Control   
 Meander  Property   
 Rancho  Other   
 Date of Survey 9/21/2000

### COORDINATES (Optional)

N. \_\_\_\_\_  
 E. \_\_\_\_\_  
 Zone \_\_\_\_\_ Datum \_\_\_\_\_  
 Elev. \_\_\_\_\_

Corner — Left as found  Found and tagged  Established  Reestablished  Rebuilt

Identification and type of corner found: Evidence used to identify or procedure used to establish or reestablish the corner:

FND. RBRS. & CAPS, CE 30455

FND. RBRS & TAGS, RCE 11181, AS SHOWN ON 9 PM 9, AND ON REVERSE.


A description of the physical condition of the monument as found and as set or reset:

SET RBR. & TAG, PLS 5296, AND SET 3/4" I.P.S & TAG, PLS 5296, AS SHOWN ON REVERSE.

### SURVEYOR'S STATEMENT

This Corner Record was prepared by me or under my direction in conformance with the Land Surveyors' Act on SEPTEMBER 7, 2000.


Signed [Signature] L.S. or R.C.E. Number PLS 5296



### COUNTY SURVEYOR'S STATEMENT

This Corner Record was received SEPTEMBER 28, 2000 and examined and filed OCTOBER 3, 2000

Signed [Signature] Title DEPUTY



County Surveyor's Comment \_\_\_\_\_