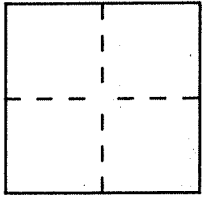


CORNER RECORD

Document Number 43-224-05

City of Mill Valley County of Marin, California

Brief Legal Description Lot 419 Map of Strawberry, Sub.4 7 RM 10



CORNER TYPE

Government Corner  Control   
Meander  Property   
Rancho  Other   
Date of Survey June 10, 1999

COORDINATES (Optional)

N. \_\_\_\_\_  
E. \_\_\_\_\_  
Zone \_\_\_\_\_ Datum \_\_\_\_\_  
Elev. \_\_\_\_\_

Corner — Left as found  Found and tagged  Established  Reestablished  Rebuilt


Identification and type of corner found: Evidence used to identify or procedure used to establish or reestablish the corner:  
From existing record monuments shown per map reestablished the Northwest, Southwest, and Southeast corner of Lot 419, Map of Strawberry Sub 4, 7 RM 10, Marin County Records. Refer to sketch on reverse side.

A description of the physical condition of the monument as found and as set or reset: \_\_\_\_\_  
set one half inch rebar with PLS cap 5379 affixed to top and driven flush with to existing surrounding ground grade.

SURVEYOR'S STATEMENT

This Corner Record was prepared by me or under my direction in conformance with the Land Surveyors' Act on June 16 19 99.


Signed Douglas J. Scranton L.S. or R.C.E. Number LS 5379 renewal date 6/30/00



COUNTY SURVEYOR'S STATEMENT

This Corner Record was received JUNE 18 19 99 and examined and filed JUNE 21 19 99.

Signed John M. Woolley Title DEPUTY



County Surveyor's Comment \_\_\_\_\_

PREPARED BY: DJ SCRANTON SURVEYING 845 OLIVE AVENUE NOVATO, CA 94945

