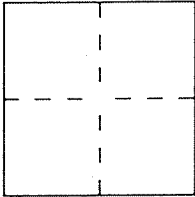


CORNER RECORD

Document Number _____

City of MILL VALLEY County of MARIN, California

Brief Legal Description LOT 12, MAP OF STRAWBERRY MANOR (LRM 97)



CORNER TYPE

Government Corner Control
 Meander Property
 Rancho Other
 Date of Survey SEPT 15, 2000

COORDINATES (Optional)

N. _____
 E. _____
 Zone _____ Datum _____
 Elev. _____

Corner — Left as found Found and tagged Established Reestablished Rebuilt

Identification and type of corner found: Evidence used to identify or procedure used to establish or reestablish the corner:

FOUND STREET MONUMENTS AS SHOWN ON RECORD MAP (LRM 97)

A description of the physical condition of the monument as found and as set or reset: _____

SET 3/4" IRON PIPES WITH PLASTIC CAPS, RCE 30465, SEE PAGE 2

SURVEYOR'S STATEMENT

This Corner Record was prepared by me or under my direction in conformance with the Land Surveyors' Act on SEPT 27 2000.

Signed Jay L. H. L.S. or R.C.E. Number RCE 30465



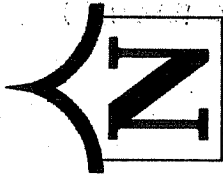
COUNTY SURVEYOR'S STATEMENT

This Corner Record was received 9-29-2000 and examined and filed 10-13-2000.

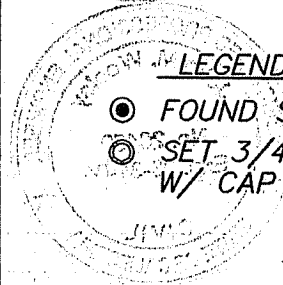
Signed John M. Woolley Title DEPUTY



County Surveyor's Comment _____



SCALE: 1" = 40'



LEGEND

- FOUND STREET MONUMENT
- SET 3/4" IRON PIPE W/ CAP RCE 30465

