

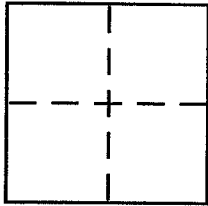
CORNER RECORD

Document Number APN. 039-280-09

City of TIBURON

County of MARIN, California

Brief Legal Description LOT 9, NORMAN ESTATES, 18 RM 69



CORNER TYPE

Government Corner Control
Meander Property
Rancho Other
Date of Survey _____

COORDINATES (Optional)

N. _____
E. _____
Zone _____ NAD27 NAD83
NAD83 Epoch _____
Elev. _____
Vert. Datum: NGVD29 NAVD88
Meas. Units: Metric Imperial

Corner - Left as found Found and tagged Established Reestablished Rebuilt

Identification and type of corner found: Evidence used to identify or procedure used to establish or reestablish the corner:

ALL FOUND MONUMENTS WERE UNDISTURBED. FIELD SURVEY USED TO ESTABLISH RECORD LOCATION FOR PROPERTY LINE POINTS SET AS SHOWN HEREON.

A description of the physical condition of the monument as found and as set or reset:


FOUND MONUMENTS AS DESCRIBED HEREON.

SURVEYOR'S STATEMENT

This Corner Record was prepared by me or under my direction in conformance with

the Land Surveyor's Act on NOVEMBER 13, 2003

Signed [Signature] P.L.S or R.C.E. No. LS6234




COUNTY SURVEYOR'S STATEMENT

This Corner Record was received NOVEMBER 17, 2003

and examined and filed NOVEMBER 25, 2003

Signed [Signature] P.L.S or R.C.E. No. 7128

Title COUNTY SURVEYOR



County Surveyor's Comment _____