

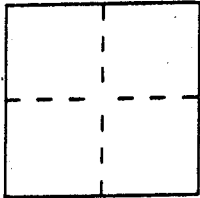
CORNER RECORD

Document Number APN 39-280-02

City of TIBURON

County of MARIN, California

Brief Legal Description LOT 2, NORMAN ESTATES, TIBURON, CA. APN. 39-280-02
18 MAPS 69 MGR



CORNER TYPE

COORDINATES (Optional)

Government Corner Control
Meander Property
Rancho Other
Date of Survey _____

N. _____
E. _____
Zone _____ Datum _____
Elev. _____

Corner — Left as found Found and tagged Established Reestablished Rebuilt


Identification and type of corner found: Evidence used to identify or procedure used to establish or reestablish the corner:
ALL FOUND CORNERS INDICATED WERE 5/8" REBAR WITH CAP RCE 11181
UNDISTURBED. FIELD SURVEY BETWEEN FOUND POINTS INDICATED SAME AS MAP.

A description of the physical condition of the monument as found and as set or reset: UNDISTURBED
SET 1/2" REBAR WITH CAP "LS 6234" IN RECORD POSITION PER 12 MAPS 69.

SURVEYOR'S STATEMENT

This Corner Record was prepared by me or under my direction in conformance with
the Land Surveyors' Act on JAN. 29, 1999 19__


Signed [Signature] L.S. or R.C.E. Number PLS 6234



COUNTY SURVEYOR'S STATEMENT

This Corner Record was received FEBRUARY 8 1999 and examined
and filed FEBRUARY 9 1999.

Signed [Signature] Title DEPUTY



County Surveyor's Comment _____