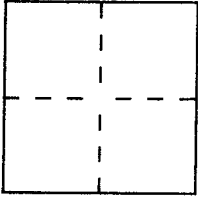


# CORNER RECORD

Document Number A.P. # 39-271-04

City of TIBURON County of MARIN, California

Brief Legal Description LOT 12 ~ 17 RM 8



### CORNER TYPE

Government Corner  Control   
 Meander  Property   
 Rancho  Other   
 Date of Survey 2-9-96

### COORDINATES (Optional)

N. \_\_\_\_\_  
 E. \_\_\_\_\_  
 Zone \_\_\_\_\_ Datum \_\_\_\_\_  
 Elev. \_\_\_\_\_

Corner — Left as found  Found and tagged  Established  Reestablished  Rebuilt

Identification and type of corner found: Evidence used to identify or procedure used to establish or reestablish the corner:  
FOUND STD. WELL MONUMENTS STAMPED R.C.E. 11629 AND REAR LOT CORNERS (3/4" I.P.'S TAGGED RCE 12094) PER 17 RM 8. SET FRONT CORNERS BY RADIAL TIES FROM STD. MONUMENTS.


AP # 39-271-04

A description of the physical condition of the monument as found and as set or reset: SET 3/4" IRON PIPES TAGGED P.L.S. 5296 AT FRONT CORNERS OF LOT 12

### SURVEYOR'S STATEMENT

This Corner Record was prepared by me or under my direction in conformance with the Land Surveyors' Act on 2-26 1996.


Signed Steven H. Jacobs L.S. or R.C.E. Number P.L.S. 5296



### COUNTY SURVEYOR'S STATEMENT

This Corner Record was received 9-24 1996 and examined and filed SEPTEMBER 26 1996.

Signed Richard A. Carlsen Title Asst. Director Deputy Road Commissioner



County Surveyor's Comment \_\_\_\_\_  
 \_\_\_\_\_  
 \_\_\_\_\_