

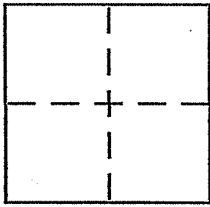
**CORNER RECORD**

Document Number 39-251-04

City of TIBURON

County of MARIN, California

Brief Legal Description LOT 24, TIBURON KNOLLS, Unit 2, 13 RM 9



**CORNER TYPE**

Government Corner  Control   
Meander  Property   
Rancho  Other   
Date of Survey MAY 1 & 2, 2007

**COORDINATES (Optional)**

N. \_\_\_\_\_  
E. \_\_\_\_\_  
Zone \_\_\_\_\_ NAD27  NAD83   
NAD83 Epoch \_\_\_\_\_  
Elev. \_\_\_\_\_  
Vert. Datum: NGVD29  NAVD88   
Meas. Units: Metric  Imperial

Corner - Left as found  Found and tagged  Established  Reestablished  Rebuilt

Identification and type of corner found: Evidence used to identify or procedure used to establish or reestablish the corner:


REESTABLISH THE EASTERLY & WESTERLY LOT LINES OF LOT 24, MAP OF TIBURON KNOLLS, Unit 2, 13 RM 9 FROM EXISTING STANDARD STREET MONUMENTS ON STEWART DRIVE. REFER TO SKETCH ON REVERSE SIDE FOR DETAILS

A description of the physical condition of the monument as found and as set or reset: see sketch on Reverse side: unless noted otherwise per sketch set 1/2 rebar / PLS CAP 5379 AFFIXED TO TOP & DRIVEN FLUSH WITH SURROUNDING GROUND. LINE POINTS SET AT RANDOM INTERVALS ONLY.

**SURVEYOR'S STATEMENT**

This Corner Record was prepared by me or under my direction in conformance with the Land Surveyor's Act on MAY 8<sup>th</sup> 2007

Signed Douglas J. Scranton P.L.S or R.C.E. No. PLS 5379



**COUNTY SURVEYOR'S STATEMENT**


This Corner Record was received MAY 8, 2007

and examined and filed JUNE 13, 2007

Signed \_\_\_\_\_ P.L.S or R.C.E. No. 7128

Title COUNTY SURVEYOR

County Surveyor's Comment \_\_\_\_\_



PREPARED BY: DJ SCRANTON SURVEYING NOVATO, CALIFORNIA