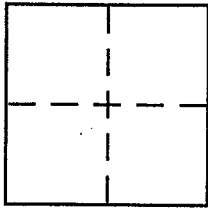


CORNER RECORD

Document Number 87-037472
County of MARIN, California

City of TIBURON

Brief Legal Description LOT 9 11-RM-42 AP# 039-151-39



CORNER TYPE

Government Corner Control
Meander Property
Rancho Other
Date of Survey 4/26/2001

COORDINATES (Optional)

N. _____
E. _____
Zone _____ NAD27 NAD83
NAD83 Epoch _____
Elev. _____
Vert. Datum: NGVD29 NAVD88
Meas. Units: Metric Imperial

Corner -- Left as found Found and tagged Established Reestablished Rebuilt

Identification and type of corner found: Evidence used to identify or procedure used to establish or reestablish the corner:

(OVER)


A description of the physical condition of the monument as found and as set or reset:

(OVER)

SURVEYOR'S STATEMENT

This Corner Record was prepared by me or under my direction in conformance with the Land Surveyor's Act on May 31 2001

Signed William Schroeder P.L.S or R.C.E. No. _____




COUNTY SURVEYOR'S STATEMENT

This Corner Record was received JULY 2, 2001

and examined and filed JULY 3, 2001

Signed [Signature] P.L.S or R.C.E. No. 7128

Title DEPUTY



County Surveyor's Comment _____