


CORNER RECORD

Document Number APN 039-151-38

City of Tiburon

County of Marin, California

Brief Legal Description Lot 7 Pilgrim Heights 11 R.M. 42



CORNER TYPE

Government Corner Control
Meaneder Property
Rancho Other
Date of Survey _____

COORDINATES (Optional)

N. _____
E. _____
Zone _____ NAD27 NAD83
NAD83 Epoch _____
Elev. _____
Vert. Datum: NGVD29 NAVD88
Meas. Units: Metric Imperial


Corner - Left as found Found and tagged Established Reestablished Rebuilt

Identification and type of corner found: Evidence used to identify or procedure used to establish or reestablish the corner:
(See reverse side)

A description of the physical condition of the monument as found and as set or reset:
Set iron pipes and rebar tagged LS 7237 (see reverse side)


SURVEYOR'S STATEMENT

This Corner Record was prepared by me or under my direction in conformance with
the Land Surveyor's Act on August 11, 2010
Signed Michael E. Ford P.L.S. or R.C.E. No. 7237



COUNTY SURVEYOR'S STATEMENT

This Corner Record was received AUGUST 13, 2010
and examined and filed AUGUST 18, 2010
Signed _____ P.L.S. or R.C.E. No. 7128
Title COUNTY SURVEYOR



County Surveyor's Comment

CORNER RECORD

LOT 7 PILGRIM HEIGHTS

11 R.M. 42

APN 039-151-38

SCALE: 1"=60' DATE: 8/11/10



2300 bethards drive, suite j
 santa rosa - california 95405
 p 707.542.8513 - f 707.542.1825
 www.michaelfordinc.com

LEGEND

- FOUND CENTERLINE MONUMENT
- FOUND IRON PIPE AS NOTED
- SET 3/4" IRON PIPE LS7237

