

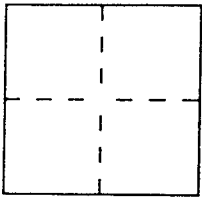
CORNER RECORD

Document Number 39-121-16

City of TIBURON

County of MARIN, California

Brief Legal Description AP # 039-121-16 ; LOT 2 OF 20-RM-41



CORNER TYPE

Government Corner Control
Meander Property
Rancho Other
Date of Survey 2-10-94

COORDINATES (Optional)

N. _____
E. _____
Zone _____ Datum _____
Elev. _____

Corner — Left as found Found and tagged Established Reestablished Rebuilt

Identification and type of corner found: Evidence used to identify or procedure used to establish or reestablish the corner:

1. FOUND 2 (Two) STANDARD CITY MONUMENTS


A description of the physical condition of the monument as found and as set or reset:

1. ● SET 1/2" REBAR WITH PLASTIC CAP
EMBOSSED L.S. 5290

SURVEYOR'S STATEMENT

This Corner Record was prepared by me or under my direction in conformance with the Land Surveyors' Act on FEB. 10 1994.


Signed David Harp L.S. or R.C.E. Number L.S. 5290



COUNTY SURVEYOR'S STATEMENT

This Corner Record was received FEBRUARY 14 1994 and examined and filed 2-14 1994.

Signed RFB Title DES



County Surveyor's Comment _____