

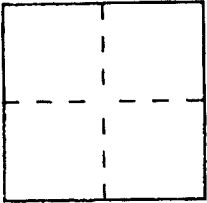
# CORNER RECORD

Document Number APN 039-121-14

City of TIBURON

County of MARIN, California

Brief Legal Description A PORTION OF LOT 19 OF 2/05/158 ALSO A PORTION OF 24/05/67



### CORNER TYPE

Government Corner  Control   
 Meander  Property   
 Rancho  Other   
 Date of Survey \_\_\_\_\_

### COORDINATES (Optional)

N. \_\_\_\_\_  
 E. \_\_\_\_\_  
 Zone \_\_\_\_\_ Datum \_\_\_\_\_  
 Elev. \_\_\_\_\_

Corner — Left as found  Found and tagged  Established  Reestablished  Rebuilt

Identification and type of corner found: Evidence used to identify or procedure used to establish or reestablish the corner:

SEE PAGE 2


A description of the physical condition of the monument as found and as set or reset:

SEE PAGE 2

### SURVEYOR'S STATEMENT

This Corner Record was prepared by me or under my direction in conformance with the Land Surveyors' Act on JULY 6, 2000 19\_\_.


Signed [Signature] L.S. or R.C.E. Number PLS 6784



### COUNTY SURVEYOR'S STATEMENT

This Corner Record was received JULY 10, 2000 19\_\_ and examined and filed JULY 10, 2000 19\_\_.

Signed [Signature] Title DEPUTY



County Surveyor's Comment \_\_\_\_\_

\_\_\_\_\_  
 \_\_\_\_\_  
 \_\_\_\_\_