

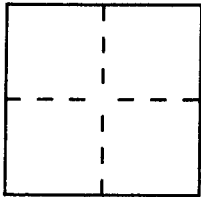
# CORNER RECORD

Document Number APN 39-081-19

City of TIBURON

County of MARIN, California

Brief Legal Description PARCEL "A" (3 PM 8)



### CORNER TYPE

Government Corner  Control   
 Meander  Property   
 Rancho  Other   
 Date of Survey \_\_\_\_\_

### COORDINATES (Optional)

N. \_\_\_\_\_  
 E. \_\_\_\_\_  
 Zone \_\_\_\_\_ Datum \_\_\_\_\_  
 Elev. \_\_\_\_\_


Corner — Left as found  Found and tagged  Established  Reestablished  Rebuilt

Identification and type of corner found: Evidence used to identify or procedure used to establish or reestablish the corner:  
FOUND EXISTING HUB REMAINS AT THE SOUTHEASTERLY CORNER OF PARCEL "A"  
OF 3 PM 8 AS THE HUB IS SHOWN UPON 13 OS 55. THE INTENT OF THIS CORNER  
RECORD IS TO PERPETUATE THE LOCATION OF THE OLD HUB.  
REFER TO SKETCH ON REVERSE SIDE AND ALSO TO 13 OS 55, MARIN CO. RECORDS

A description of the physical condition of the monument as found and as set or reset: \_\_\_\_\_  
SET ONE HALF INCH REBAR WITH PLS CAP 5379 AFFIXED TO THE TOP OF THE  
REBAR AND DRIVEN THROUGH THE EXISTING HUB REMAINS. THE CAP AFFIXED TO  
THE TOP WAS DRIVEN TO EXISTING GROUND GRADE.


### SURVEYOR'S STATEMENT

This Corner Record was prepared by me or under my direction in conformance with  
 the Land Surveyors' Act on MARCH 23<sup>rd</sup> 1998.  
 Signed Douglas J. Scranton L.S. or R.C.E. Number 5379  
 renewal 6/30/00



### COUNTY SURVEYOR'S STATEMENT

This Corner Record was received MARCH 31 1998 and examined  
 and filed APRIL 3 1998.  
 Signed John M. Wooley Title DEPUTY



County Surveyor's Comment \_\_\_\_\_  
 \_\_\_\_\_  
 \_\_\_\_\_

PREPARED BY: DJ SCRANTON SURVEYING 845 OLIVE E. SUITE 208 NOVATO, CA 94945