

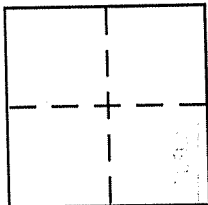
**CORNER RECORD**

Document Number APN 039-012-04

City of TIBURON

County of MARIN, California

Brief Legal Description LANDS OF PETERSON (= LANDS OF THOMPSON/BROOKS PER 1998 MAPS 137)



**CORNER TYPE**

Government Corner  Control   
Meander  Property   
Rancho  Other   
Date of Survey B-23-07

**COORDINATES (Optional)**

N. \_\_\_\_\_  
E. \_\_\_\_\_  
Zone \_\_\_\_\_ NAD27  NAD83   
NAD83 Epoch \_\_\_\_\_  
Elev. \_\_\_\_\_  
Vert. Datum: NGVD29  NAVD88   
Meas. Units: Metric  Imperial

Corner - Left as found  Found and tagged  Established  Reestablished  Rebuilt

Identification and type of corner found: Evidence used to identify or procedure used to establish or reestablish the corner:

= SEE OVER =

(RE-STAKED SOME OF LINES OF 1998 MAPS 137)


A description of the physical condition of the monument as found and as set or reset:

= SEE OVER =

**SURVEYOR'S STATEMENT**

This Corner Record was prepared by me or under my direction in conformance with the Land Surveyor's Act on AUGUST 30 2007

Signed David Contreras P.L.S. or R.C.E. No. 5065




**COUNTY SURVEYOR'S STATEMENT**

This Corner Record was received SEPTEMBER 4, 2007

and examined and filed OCTOBER 2, 2007

Signed \_\_\_\_\_ P.L.S. or R.C.E. No. 7128

Title COUNTY SURVEYOR



County Surveyor's Comment \_\_\_\_\_