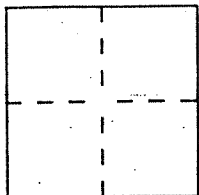


CORNER RECORD

Document Number 38-342-05

City of Tiburon County of Marin, California

Brief Legal Description Lot 44 Map of Reedland Woods Unit 2 14 RM 22



CORNER TYPE

Government Corner Control
 Meander Property
 Rancho Other
 Date of Survey 9/20/93

COORDINATES (Optional)

N. _____
 E. _____
 Zone _____ Datum _____
 Elev. _____

Corner — Left as found Found and tagged Established Reestablished Rebuilt

Identification and type of corner found: Evidence used to identify or procedure used to establish or reestablish the corner:

See page 2


A description of the physical condition of the monument as found and as set or reset:

set 3/4" iron pipe and tag LS 6135

SURVEYOR'S STATEMENT

This Corner Record was prepared by me or under my direction in conformance with the Land Surveyors' Act on September 20 1993.


Signed Richard F. Alspach L.S. or R.C.E. Number 6135



COUNTY SURVEYOR'S STATEMENT

This Corner Record was received 10-29 1993 and examined and filed 10-29 1993.

Signed [Signature] Title DCS



County Surveyor's Comment _____

FOUND MON. WALL & TAG PCE 11629

PC PLOT output, date: 10/06/1999, time: 3:04:24 PM, FILE: G065491.PCC

PLOT SCALE: 1 inch = 30 feet
NORTH IS ROTATED 30 DEGREE CLOCKWISE.

45

SET 3/4" I.P. 156135

N 78° 00' 00" E
25.00

N 64° 58' 49" E
FOUND 1/2" I.P. & CAP PCE 10734

VIA SAN FERNANDO
BROS OF BERRIDGE
N 120° 00' 00" W 320.50

N 120° 00' 00" W
136.84

LOT 44
14 RM 22

N 30° 00' 00" W 153.34

43

FOUND 3/4" I.P. 100 TRUST

R = 20'
Δ = 97° 50' 15"
L = 34.15

SET 3/4" I.P. 156135

R = 350 Δ = 16° 09' 45" L = 18.73

SET 3/4" I.P. 156135

PASEO
R = 375 Δ = 24° 00' 40" L = 157.08

FOUND MON. BRASS DISC

POINTS OFF PAPER: NONE

MIRASOL

FOUND MON BRASS DISC