

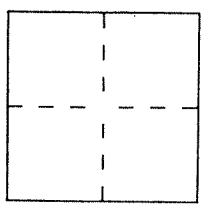
# CORNER RECORD

Document Number A.P. # 38-322-19

City of TIBURON

County of MARIN, California

Brief Legal Description LOT 9, 14 RM 22



### CORNER TYPE

Government Corner  Control   
 Meander  Property   
 Rancho  Other   
 Date of Survey 11-30-2000

### COORDINATES (Optional)

N. \_\_\_\_\_  
 E. \_\_\_\_\_  
 Zone \_\_\_\_\_ Datum \_\_\_\_\_  
 Elev. \_\_\_\_\_

Corner — Left as found  Found and tagged  Established  Reestablished  Rebuilt

Identification and type of corner found: Evidence used to identify or procedure used to establish or reestablish the corner:  
FND. STD. STREET MONS 1/2" BRASS DISK PUNCHED & STAMPED RCE11629,  
AS SHOWN ON 14 RM 22, AND ON REVERSE.


A description of the physical condition of the monument as found and as set or reset:  
SET 3/4" I.P. & TAG P.L.S. 5296, AS SHOWN ON REVERSE.  
SET HUB & TACK, AS SHOWN ON REVERSE.

A.P. # 038-322-19

### SURVEYOR'S STATEMENT

This Corner Record was prepared by me or under my direction in conformance with  
 the Land Surveyors' Act on DECEMBER 4, 2000.

Signed [Signature] L.S. or R.C.E. Number PLS 5296



### COUNTY SURVEYOR'S STATEMENT

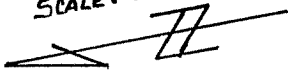
This Corner Record was received JANUARY 12 2001 and examined  
 and filed JANUARY 16, 2001.

Signed [Signature] Title DEPUTY



County Surveyor's Comment \_\_\_\_\_  
 \_\_\_\_\_  
 \_\_\_\_\_

SCALE: 1" = 40'



LANDS OF REED UNION SCHOOL DISTRICT

NO TAG

10.03'

140.16'

PEDESTRIAN WAY  
S 80° 13' 49" E

N 9° 46' 11" E

215.97'

75.00'

RCE 11629

9

S 31° 24' 18" E (R)  
236.59'

8

Δ = 52° 54' 18"  
L = 42.47'

R = 49.00'  
Δ = 56° 24' 18"  
L = 45.28'

22

N 39° 00' 00" E (R)  
26.00'

7

14 RM

CORTE SAN FERNANDO

S 51° 00' 00" E  
231.00'

Δ = 14° 00' 00"  
L = 11.24'

FND. STD. ST. MONS. W/ PIVOT RCE 11629

6

LEGEND

- FND. 3/4" I.P. 1/2
- SET 3/4" I.P. TAG PLS 5296
- SET HUB & TACK
- ▲ FND. CURB CUT