

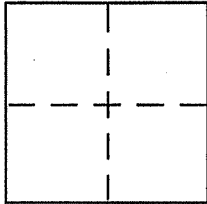
CORNER RECORD

Document Number APN 38-291-38

City of TIBURON

County of MARIN, California

Brief Legal Description PARCEL 1, BOOK 24 PARCEL MAPS PAGE 84



CORNER TYPE

Government Corner Control
 Meander Property
 Rancho Other
 Date of Survey 8/26/02

COORDINATES (Optional)

N. _____
 E. _____
 Zone _____ NAD27 NAD83
 NAD83 Epoch _____
 Elev. _____
 Vert. Datum: NGVD29 NAVD88
 Meas. Units: Metric Imperial

Corner - Left as found Found and tagged Established Reestablished Rebuilt

Identification and type of corner found: Evidence used to identify or procedure used to establish or reestablish the corner:
FWD. STR. ST. MONUMENTS AND 3/4" IRON PIPES TAGGED
LS 3686 AS SHOWN ON 24 PM 84 AND ON REVERSE.

APN 038-291-38


A description of the physical condition of the monument as found and as set or reset: SET PK NAIL AND
TAG, PLS 5296 AND 3/4" I.P. TAGGED PLS 5296 AS
SHOWN ON REVERSE,

SURVEYOR'S STATEMENT

This Corner Record was prepared by me or under my direction in conformance with

the Land Surveyor's Act on AUGUST 27, 2002

Signed [Signature] P.L.S or R.C.E. No. PLS 5296




COUNTY SURVEYOR'S STATEMENT

This Corner Record was received SEPTEMBER 10, 2002

and examined and filed SEPTEMBER 17, 2002

Signed [Signature] P.L.S or R.C.E. No. 7128

Title DEPUTY



County Surveyor's Comment _____

NOTE: BEARINGS AND DIMENSIONS SHOWN PER 24 PM 84.

