

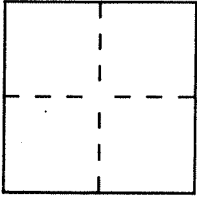
CORNER RECORD

Document Number A.P.# 38-291-03

City of Tiburon

County of MARIN, California

Brief Legal Description LOT 3 - 13 RM 43 - FRONT CORNERS



CORNER TYPE

Government Corner Control
 Meander Property
 Rancho Other
 Date of Survey 2-28-95

COORDINATES (Optional)

N. _____
 E. _____
 Zone _____ Datum _____
 Elev. _____

Corner — Left as found Found and tagged Established Reestablished Rebuilt

Identification and type of corner found: Evidence used to identify or procedure used to establish or reestablish the corner:
FRONT CORNERS RESET AS SHOWN BASED ON RADIAL TIES DEVELOPED FROM FOUND STREET MONUMENTS AS SHOWN ON 13 RM 43 AND SKETCH ON REVERSE. FOUND STREET MONUMENTS CONTAIN BRASS PINS SET IN CONCRETE, OTHER POINTS FOUND AS SHOWN CORROBORATE MONUMENT POSITIONS.


A description of the physical condition of the monument as found and as set or reset: SET 3/4" GALV. IRON PIPES WITH BRASS TAG, PLS 5296 AS SHOWN ON SKETCH

AP # 38-291-03

SURVEYOR'S STATEMENT

This Corner Record was prepared by me or under my direction in conformance with the Land Surveyors' Act on FEBRUARY 28, 1995.

Signed [Signature] L.S. or R.C.E. Number P.L.S. 5296




COUNTY SURVEYOR'S STATEMENT

This Corner Record was received 4-7 1995 and examined

and filed 4-60 1995.

Signed [Signature] Title DCS



County Surveyor's Comment _____

