

CORNER RECORD



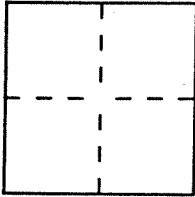
JERRICO ASSOCIATES  
SUITE 27  
77 MARK DRIVE  
SAN RAFAEL, CA 94903

7179 ✓

Document Number 38-281-02

City of Corte Madera County of Marin, California

Brief Legal Description Lot 18 Map of Mariner Highlands 11 RM 22



CORNER TYPE

COORDINATES  
(Optional)

Government Corner  Control   
Meander  Property   
Rancho  Other   
Date of Survey Dec 20 1995

N. \_\_\_\_\_  
E. \_\_\_\_\_  
Zone \_\_\_\_\_ Datum \_\_\_\_\_  
Elev. \_\_\_\_\_

Corner — Left as found  Found and tagged  Established  Reestablished  Rebuilt


Identification and type of corner found: Evidence used to identify or procedure used to establish or reestablish the corner:  
Found standard street monuments fronting lot 18  
and lot 207, on Endeavor Drive.

A description of the physical condition of the monument as found and as set or reset: \_\_\_\_\_  
(A) (B) Set #5 rebar and cap LS 3887.

SURVEYOR'S STATEMENT

This Corner Record was prepared by me or under my direction in conformance with  
the Land Surveyors' Act on December 20 19 95.


Signed [Signature] L.S. or R.C.E. Number LS 3887



COUNTY SURVEYOR'S STATEMENT

This Corner Record was received February 26 19 96 and examined  
and filed 2-28 19 96.

Signed [Signature] Title DCS



County Surveyor's Comment \_\_\_\_\_

