

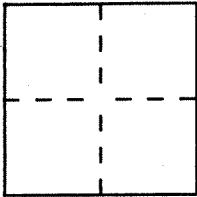
CORNER RECORD

Document Number 38-111-30

City of TIBURON

County of MARIN, California

Brief Legal Description PARCEL 3 9 PM 21



CORNER TYPE

COORDINATES (Optional)

Government Corner Control
 Meander Property
 Rancho Other
 Date of Survey 3/16/95

N. _____
 E. _____
 Zone _____ Datum _____
 Elev. _____

Corner — Left as found Found and tagged Established Reestablished Rebuilt

Identification and type of corner found: Evidence used to identify or procedure used to establish or reestablish the corner:

REPLACED FOUND REMAINS OF REDWOOD HUB WITH 3/4" IRON PIPE AND CAP
STAMPED LS 6135. SET NAIL AND TAG STAMPED LS 6135 AT RECORD
DIMENSIONS PER FOUND ORIGINAL MONUMENTATION SHOWN ON 9 PM 21
(see sheet 2 for sketch)


A description of the physical condition of the monument as found and as set or reset: _____

FOUND R/R SPIKE AND REMAINS OF OLD HUB PER 9 PM 21

SURVEYOR'S STATEMENT

This Corner Record was prepared by me or under my direction in conformance with
 the Land Surveyors' Act on April 27 1995.


Signed Richard F. Alspach L.S. or R.C.E. Number LS 6135



COUNTY SURVEYOR'S STATEMENT

This Corner Record was received 4-19 1995 and examined
 and filed 4-22 1995.

Signed HDR Title Des



County Surveyor's Comment _____

CC-PLOT output, date: 04-27-1995, time: 1:04:20 PM, FILE: CLUTT205.CCC

PLOT SCALE: 1 inch = 80 feet
NORTH IS ROTATED -90 DEGREES CLOCKWISE.

FOUND P/R SPIKE
PER 9 PM 21

NORTH
SCALE 1"=80'

S 13° 32' 42" E
160.43

LOOKED FOR P/R SPIKE
NOT FOUND

N 81° 43' 00" E 579.71 E
691.42
89.61

SET RINGS
621.69

PC 1
9 PM 21

N 76° 00' 00" E
267.72
267.72

N 10° 01' 01" E
110.01
110.01

REPLACED FOUND REDWOOD HUB REMAINS W/ 3/4" IRON PIPE
& CAP "LS6135"

SET NAIL & TAG
"LS6135"

PC 2
9 PM 21

NORTH
126.81
PARCE 3
9 PM 21