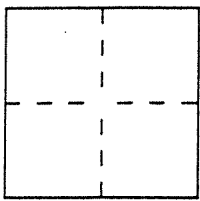


CORNER RECORD

Document Number AP 38-021-10
County of _____, California
PARCEL 2 19 PM 15

City of TIBURON
Brief Legal Description _____



CORNER TYPE

- Government Corner
- Meander
- Rancho
- Date of Survey _____
- Control
- Property
- Other

COORDINATES
(Optional)

N. _____
E. _____
Zone _____ Datum _____
Elev. _____

Corner — Left as found Found and tagged Established Reestablished Rebuilt


Identification and type of corner found: Evidence used to identify or procedure used to establish or reestablish the corner:
RETRACEMENT OF 19 PM 15

A description of the physical condition of the monument as found and as set or reset:
SET 1/2" DIA. REBAR & CAP LS 6344
SET NAIL & TAG LS 1

SURVEYOR'S STATEMENT

This Corner Record was prepared by me or under my direction in conformance with the Land Surveyors' Act on AUGUST 20 ~~19~~ 2000


Signed [Signature] L.S. or R.C.E. Number LS 6344



COUNTY SURVEYOR'S STATEMENT

This Corner Record was received OCTOBER 6, 2000 and examined and filed OCTOBER 10, 2000

Signed [Signature] Title DEPUTY



County Surveyor's Comment _____



CIBRIAN DRIVE

