

CORNER RECORD

PRE-CONST

Agency Index

DW#19-075

Document Number

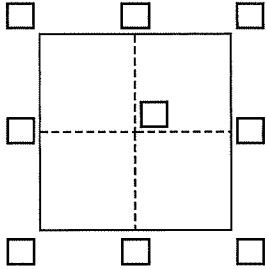
APN 034-413-01

City of CORTE MADERA County of MARIN, California
 Brief Legal Description CENTERLINE MONUMENT IN FRONT OF LOT 123 PER 21 RM 8

ADJ

CORNER TYPE

COORDINATES (Optional)



Government Corner Control
 Meander Property
 Rancho Other

N. _____ E. _____
 Elevation _____
 Units Metric U.S. Survey Foot
 Horizontal Datum _____
 Zone _____ Epoch Date _____
 Vertical Datum _____

Date of Survey April 8, 2019

Complies with Public Resources Code §§8801-8819
 Complies with Public Resources Code §§8890-8902

PLS Act Ref.: 8765(d) 8771 8773 Other:
 Corner/Monument: Left as found Established Rebuilt Pre-Construction
 Found and tagged Reestablished Referenced Post-Construction

Narrative of corner identified and monument as found, set, reset, replaced, or removed:

See sheet #2 for description(s):

SURVEYOR'S STATEMENT

This Corner Record was prepared by me or under my direction in conformance with
 the Professional Land Surveyors' Act of 6/27/19

Signed [Signature] P.L.S. or R.C.E. No. 9387



COUNTY SURVEYOR'S STATEMENT

This Corner Record was received July 1, 2019


and examined and filed AUG. 20, 2019

Signed [Signature] P.L.S. or R.C.E. No. 9292

Title DEPUTY C.S.

County Surveyor's Comment





Graphic Scale (in feet)



1 inch = 20 ft.

LOT 125
(21 RM 8)

LOT 103
(21 RM 8)

SET NAIL & BRASS
TAG PLS 9387

LOT 104
(21 RM 8)

N33°12'07"W
18.50'

S49°50'21"W
27.94'

SET NAIL & BRASS
TAG PLS 9387

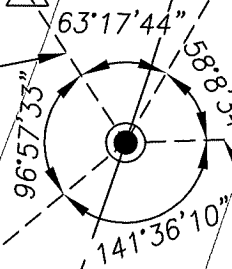
SET NAIL & BRASS
TAG PLS 9387

N30°05'37"E
47.02'

LOT 123
(21 RM 8)

SET NAIL & BRASS
TAG PLS 9387

N88°14'11"E
15.26'



LOT 124
(21 RM 8)

LEGEND

- BOUNDARY
- CENTERLINE MONUMENT
- TIE TO PRE-CONSTRUCTION
- REFERENCE POINT
- SET NAIL & BRASS TAG PLS 9387
- STREET MONUMENT PER 21 RM 08

CSW ST 2

CSW/Stuber-Stroeh Engineering Group, Inc.

Civil & Structural Engineers | Surveying & Mapping | Environmental Planning
Land Planning | Construction Management

45 Leveroni Court
Novato, CA 94949

tel: 415.883.9850
fax: 415.883.9835

<http://www.cswst2.com>

© 2019

Rev. X

Date: 06/26/19

Job No. 2019-20-028

Scale: 1" = 20'

**MONUMENT PRESERVATION
CORNER RECORD**


MEADOW RIDGE DRIVE

CORTE MADERA

MARIN

CALIFORNIA

034-413-01



Graphic Scale (in feet)



1 inch = 20 ft.

LOT 125
(21 RM 8)

LOT 103
(21 RM 8)

SET NAIL & BRASS
TAG PLS 9387

SET NAIL & BRASS
TAG PLS 9387

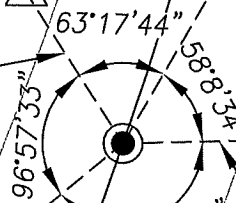
LOT 123
(21 RM 8)

N30°05'37"E
47.02'

LOT 104
(21 RM 8)

N33°12'07"W
18.50'

SET NAIL & BRASS
TAG PLS 9387



S49°50'21"W
27.94'

N88°14'11"E
15.26'

SET NAIL & BRASS
TAG PLS 9387

LOT 124
(21 RM 8)

LEGEND

- BOUNDARY
- CENTERLINE MONUMENT
- TIE TO PRE-CONSTRUCTION
- REFERENCE POINT
- SET NAIL & BRASS TAG PLS 9387
- STREET MONUMENT PER 21 RM 08

CSW | ST2

CSW/Stuber-Stroeh Engineering Group, Inc.

Civil & Structural Engineers | Surveying & Mapping | Environmental Planning
Land Planning | Construction Management

45 Leveroni Court
Novato, CA 94949

tel: 415.883.9850
fax: 415.883.9835

<http://www.cswst2.com>

© 2019

Rev. X

Date: 06/26/19

Job No. 2019-20-028

Scale: 1" = 20'

**MONUMENT PRESERVATION
CORNER RECORD**

MEADOW RIDGE DRIVE

CORTE MADERA

MARIN

CALIFORNIA